










Legend

-  Adur District and Worthing Borough
 -  South Downs National Park
 -  Main Rivers
 -  Detailed River Network
- Water Framework Directive Catchments**
-  Not part of a river water basin catchment
 -  Teville Stream
 -  Black Ditch
 -  Ferring Rife
 -  River Adur (Not part of a river water basin catchment)



Contains Ordnance Survey data © Crown copyright and database right (2020). Ordnance Survey 100024321 & 100018824
Contains public sector information licensed under the Open Government Licence v3.0.

Adur and Worthing Councils

**SFRA: APPENDIX B
WATERCOURSES**

This document is the property of Jeremy Benn Associates Ltd. It shall not be reproduced in whole or in part, nor disclosed to a third party, without the permission of Jeremy Benn Associates Ltd.

