

TREE PRESERVATION ORDER

Town and Country Planning Act 1990

The Borough Council of Worthing Tree Preservation Order No. 1 of 2015, Millennium Wood and the existing Woodlands in southeast corner of land on Hill Barn Golf Course, north of Hill Barn Lane and west of First Avenue, Worthing.

The **BOROUGH COUNCIL OF WORTHING** in exercise of the powers conferred on them by section 198 of the Town and Country Planning Act 1990 make the following Order—

Citation

1. This Order may be cited as The Borough Council of Worthing Tree Preservation Order No. 1 of 2015, Millennium Wood and the existing Woodlands in southeast corner of land on Hill Barn Golf Course, north of Hill Barn Lane and west of First Avenue, Worthing.

Interpretation

2.—(1) In this Order “the authority” means the **BOROUGH COUNCIL OF WORTHING**

(2) In this Order any reference to a numbered section is a reference to the section so numbered in the Town and Country Planning Act 1990 and any reference to a numbered regulation is a reference to the regulation so numbered in the Town and Country Planning (Tree Preservation)(England) Regulations 2012.

Effect

3.—(1) Subject to article 4, this Order takes effect provisionally on the date on which it is made.

(2) Without prejudice to subsection (7) of section 198 (power to make tree preservation orders) or subsection (1) of section 200 (tree preservation orders:

Forestry Commissioners) and, subject to the exceptions in regulation 14, no person shall—

- (a) cut down, top, lop, uproot, willfully damage, or willfully destroy; or
- (b) cause or permit the cutting down, topping, lopping, willful damage or willful destruction of,


any tree specified in the Schedule to this Order except with the written consent of the authority in accordance with regulations 16 and 17, or of the Secretary of State in accordance with regulation 23, and, where such consent is given subject to conditions, in accordance with those conditions.

Application to trees to be planted pursuant to a condition

- 4. In relation to any tree identified in the first column of the Schedule by the letter "C", being a tree to be planted pursuant to a condition imposed under paragraph (a) of section 197 (planning permission to include appropriate provision for preservation and planting of trees), this Order takes effect as from the time when the tree is planted.

Dated this 13th day of April 2015

Signed on behalf of the BOROUGH COUNCIL OF WORTHING



Authorised by the Council to sign in that behalf

CONFIRMATION OF ORDER


This Order was confirmed by the BOROUGH COUNCIL OF WORTHING without modification on the 10th day of October 2015

OR


~~This Order was confirmed by the BOROUGH COUNCIL OF WORTHING subject to the modifications indicated by [state how indicated],—~~

on the _____ day of _____ 201-

Signed on behalf of the BOROUGH COUNCIL OF WORTHING



.....
Authorised by the Council to sign in that behalf



~~DECISION NOT TO CONFIRM ORDER~~

~~A decision not to confirm this Order was taken by the
BOROUGH COUNCIL OF WORTHING on the _____ day of
_____ 201
Signed on behalf of the BOROUGH COUNCIL OF WORTHING~~

.....
~~Authorised by the Council to sign in that behalf~~

~~VARIATION OF ORDER~~

~~This Order was varied by the BOROUGH COUNCIL
OF WORTHING on the _____ day of _____ 201
by a variation order under reference number *[insert
reference number to the variation order]* _____~~

~~a copy of which is attached _____~~

~~Signed on behalf of the BOROUGH COUNCIL OF WORTHING~~

.....
~~Authorised by the Council to sign in that behalf~~

~~REVOCAION OF ORDER~~

~~This Order was revoked by the BOROUGH COUNCIL
OF WORTHING on the _____ day of _____ 201
Signed on behalf of the BOROUGH COUNCIL OF
WORTHING~~

.....
~~Authorised by the Council to sign in that behalf~~

SCHEDULE 1

SPECIFICATION OF TREES

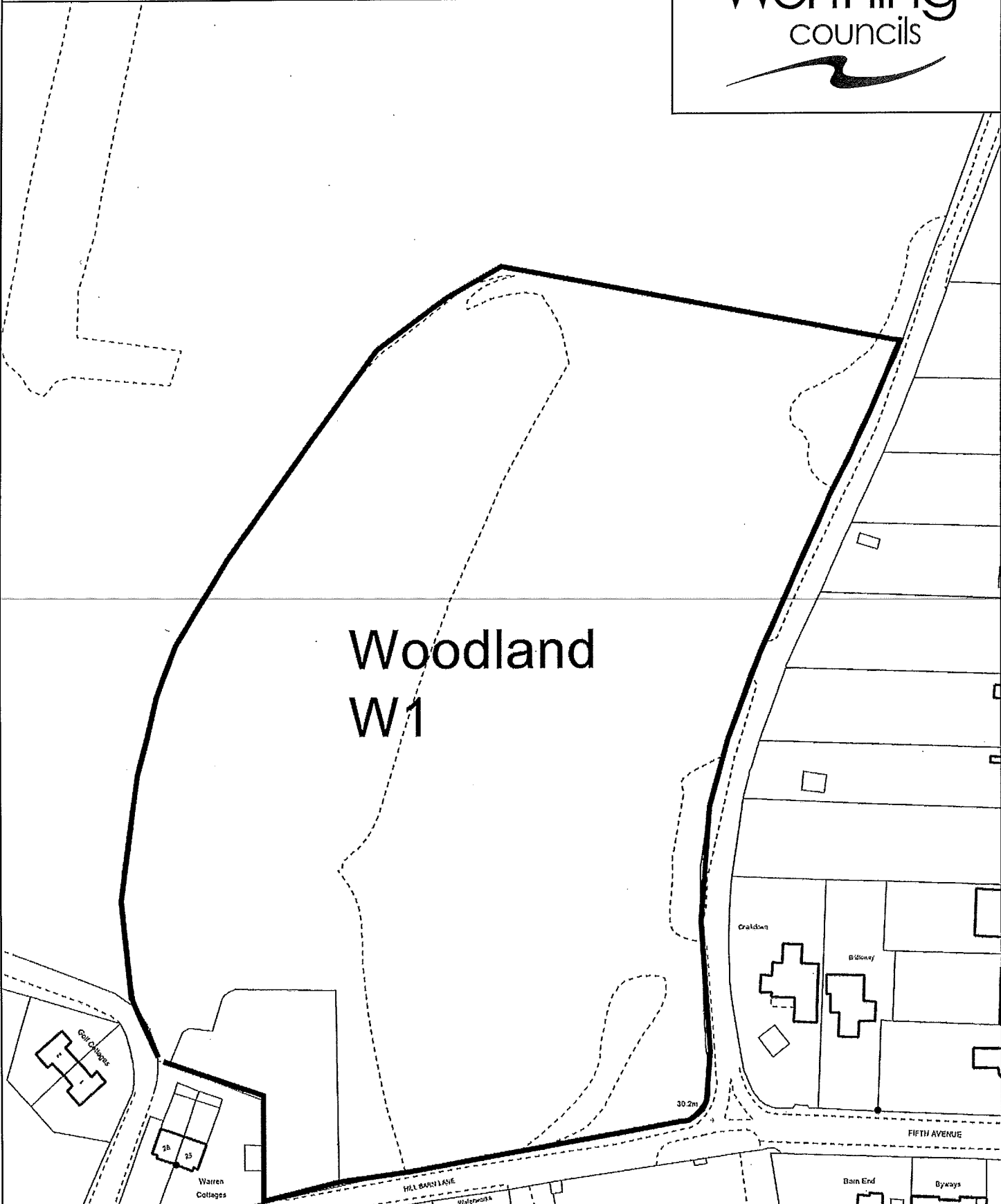
Woodlands

(within a continuous black line on the map)

Reference on map	Description	Situation
W1	mixed hardwoods	Millennium Wood and the existing Woodlands in the southeast corner of land on Hill Barn Golf Course to the north of Hill Barn Lane and west of First Avenue, within the South Downs National Park.

13 March 2015

Woodland
W1



TPO - Data use with caution - check file records
©Crown Copyright and database right (2015), Ordnance Survey 100024321 & 100018824

Copyright:



Woodland W1
Scale 1:1250

This map is reproduced from Ordnance Survey material with the permission of Ordnance Survey on behalf of the Controller of Her Majesty's Stationery Office Crown Copyright. Unauthorised reproduction infringes Crown copyright and may lead to prosecution or civil proceedings. Licence Number 100024321 & 100018824, 2015

