






LEGEND

-  Adur and Worthing Defences
-  Adur and Worthing Boundary
- 1% AEP Defended**
-  Present Day
-  Climate Change (2056)
-  Climate Change (2106)

Note: New data from the Shoreham Harbour Regeneration: Design and Flood Risk Study (June 2011) has been incorporated to update the fluvial 1% AEP defended present day outline for this SFRA update (2011).

Contains Ordnance Survey data ©Crown copyright and database right [2011]  
 © Crown copyright 2011. All rights reserved. Licence number 100020999



Map 6  
 Future Fluvial Flood Risk  
 (with defences)

Scale 1:55,000