





North



LEGEND

-  Defences
-  Adur and Worthing Boundary
-  1% AEP Defended
-  Flood Zone 3

Note: New data from the Shoreham Harbour Regeneration: Design and Flood Risk Study (June 2011) has been incorporated to update the 1% AEP defended fluvial flood extent for this SFRA update (2011).

Contains Ordnance Survey data ©Crown copyright and database right [2011]
© Crown copyright 2011. All rights reserved. Licence number 100020999



Scale 1:55,000

Map 5
Actual Fluvial Flood Risk
(with defences)