

The Anti-Social Behaviour, Crime and Policing Act 2014

Worthing Borough Council Public Spaces Protection Order 2016:

Number 3: Overnight Camping

The Borough Council of Worthing is satisfied that overnight camping in a public place is being carried out within the area to which this Order applies or it is likely that this activity will be carried out and this is having or it is likely to have a detriment effect on the quality of life of those in the locality and it therefore makes this Public Spaces Protection Order ("PSPO") covering the matters set out below.

This PSPO relates to all that land outlined in red on the attached maps and which are briefly described in the Schedule.

The activities set out in this order are prohibited or required only where an authorised person requires a person to stop the activity or requires that person to do something set out in this Order.

- An authorised person means a constable, a police community support officer or a person authorised in writing by the Borough Council of Worthing.
- A public place means any place to which the public or any section of the public has access, on payment or otherwise, as of right or by virtue of express or implied permission.

1. The activities which are prohibited or required by this PSPO are;
 - a. All persons shall not be permitted to remain overnight in any vehicle or a temporary structure that is designed or intended to provide shelter or accommodation.
 - b. If instructed to do so by an authorised officer a person shall clear away any vehicle, temporary structure and/or associated paraphernalia without delay.
2. Any person who fails without reasonable excuse to comply with this order shall commit an offence and is liable on summary conviction to a fine not exceeding Level 3 on the standard scale.
3. This PSPO shall come into effect on 22 August 2016.
4. This PSPO shall have effect for a period of 3 years (less one day)

The Common Seal of the
Borough Council of Worthing
Was affixed in the presence of:



Susan Sale

Susan Sale
Solicitor to the Councils

9606

Authorised signatory

Schedule

The areas to which this PSPO applies are;

Heene Cemetery. Manor Road. BN11 4RY

Brooklands Park. Western Road. BN15 8SA

Goring Greensward. Marine Drive. BN12 2RH

Homefield Park. Newland Road. BN11 2RH

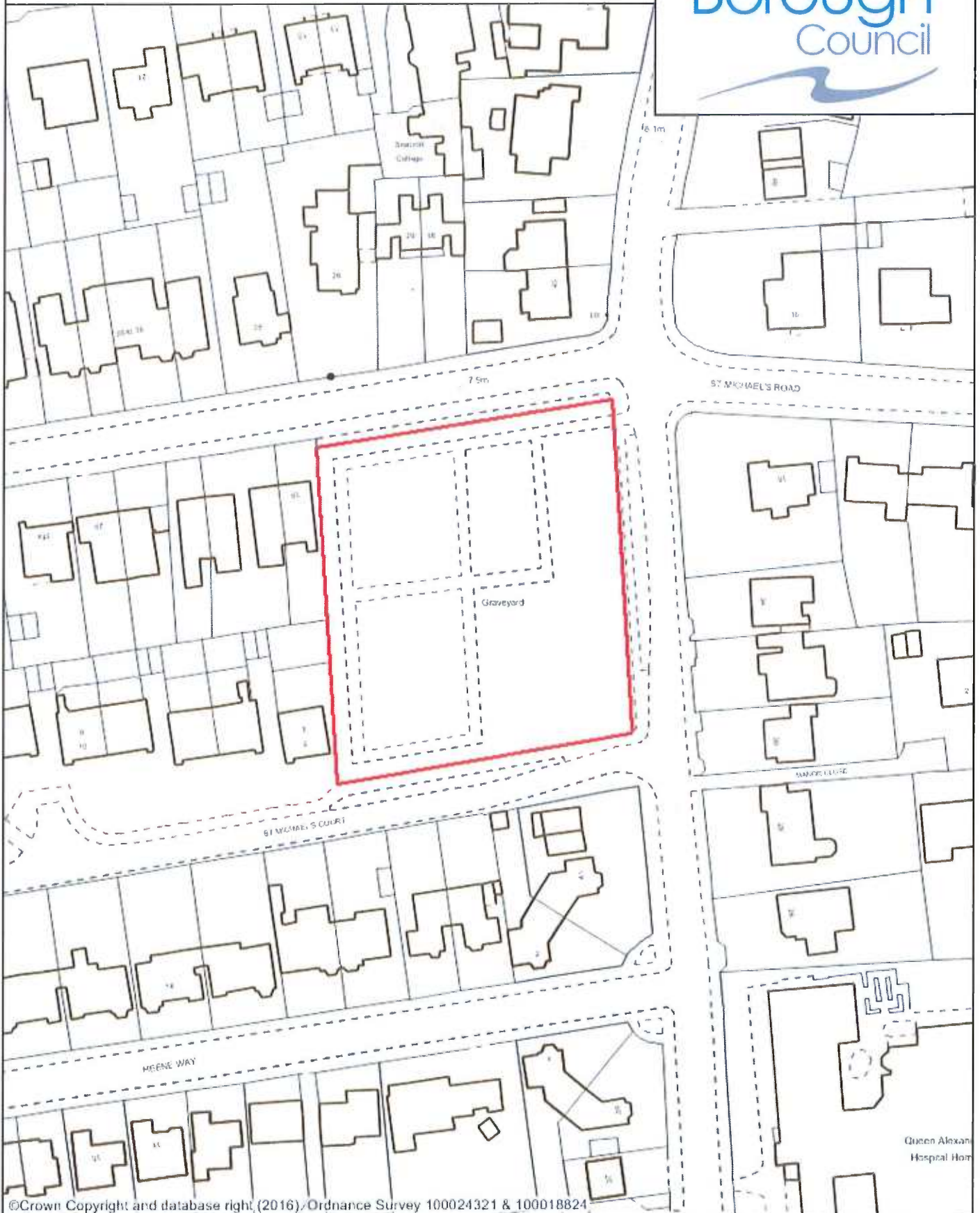
Steyne Gardens. The Steyne. BN11 3DZ

Windsor Lawns. The Esplanade. BN11 2ER

Beach House Grounds. Brighton Road. BN11 3PN

Denton Gardens. Brighton Road. BN11 3ET

Heene Cemetery

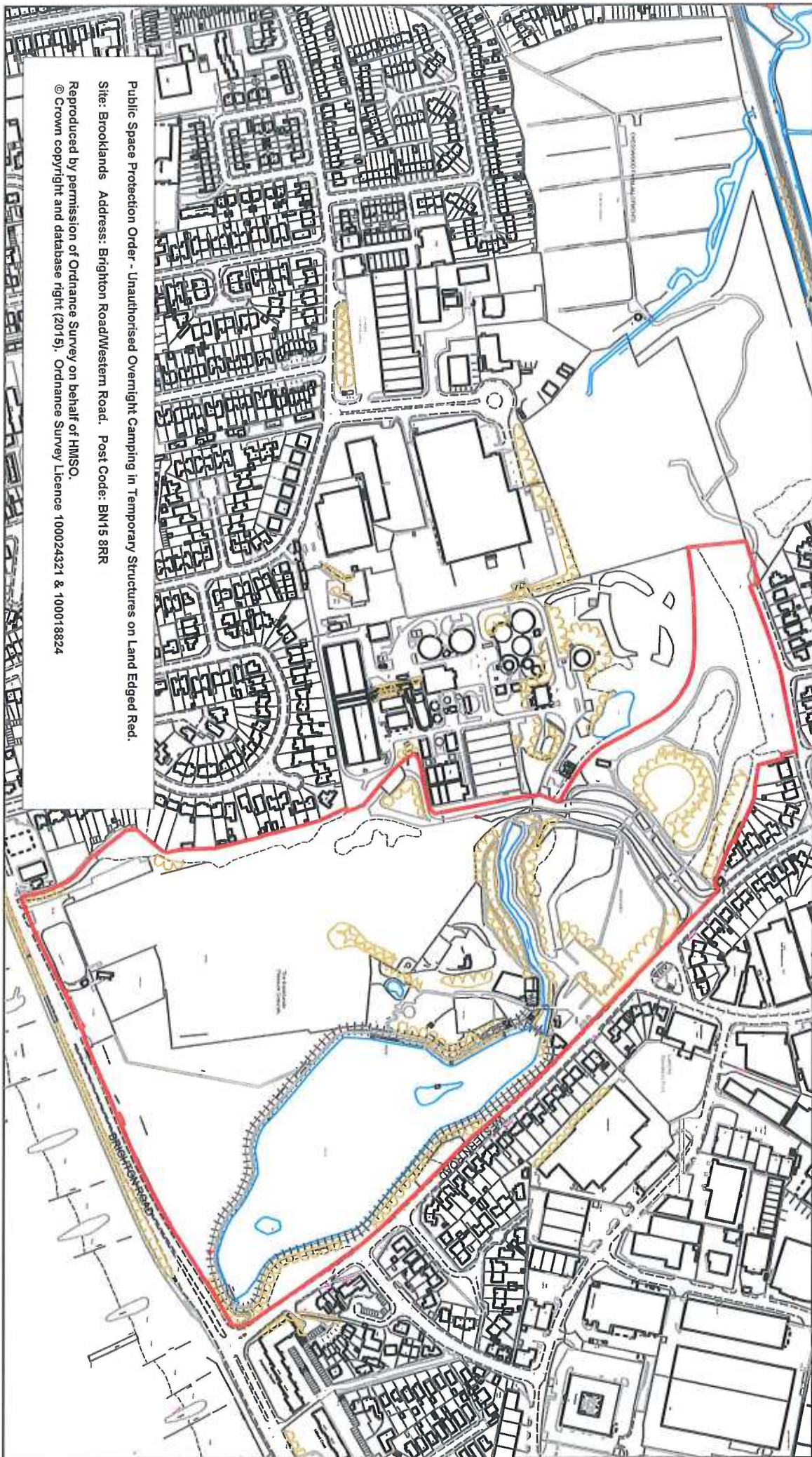


©Crown Copyright and database right (2016), Ordnance Survey 100024321 & 100018824

Copyright:



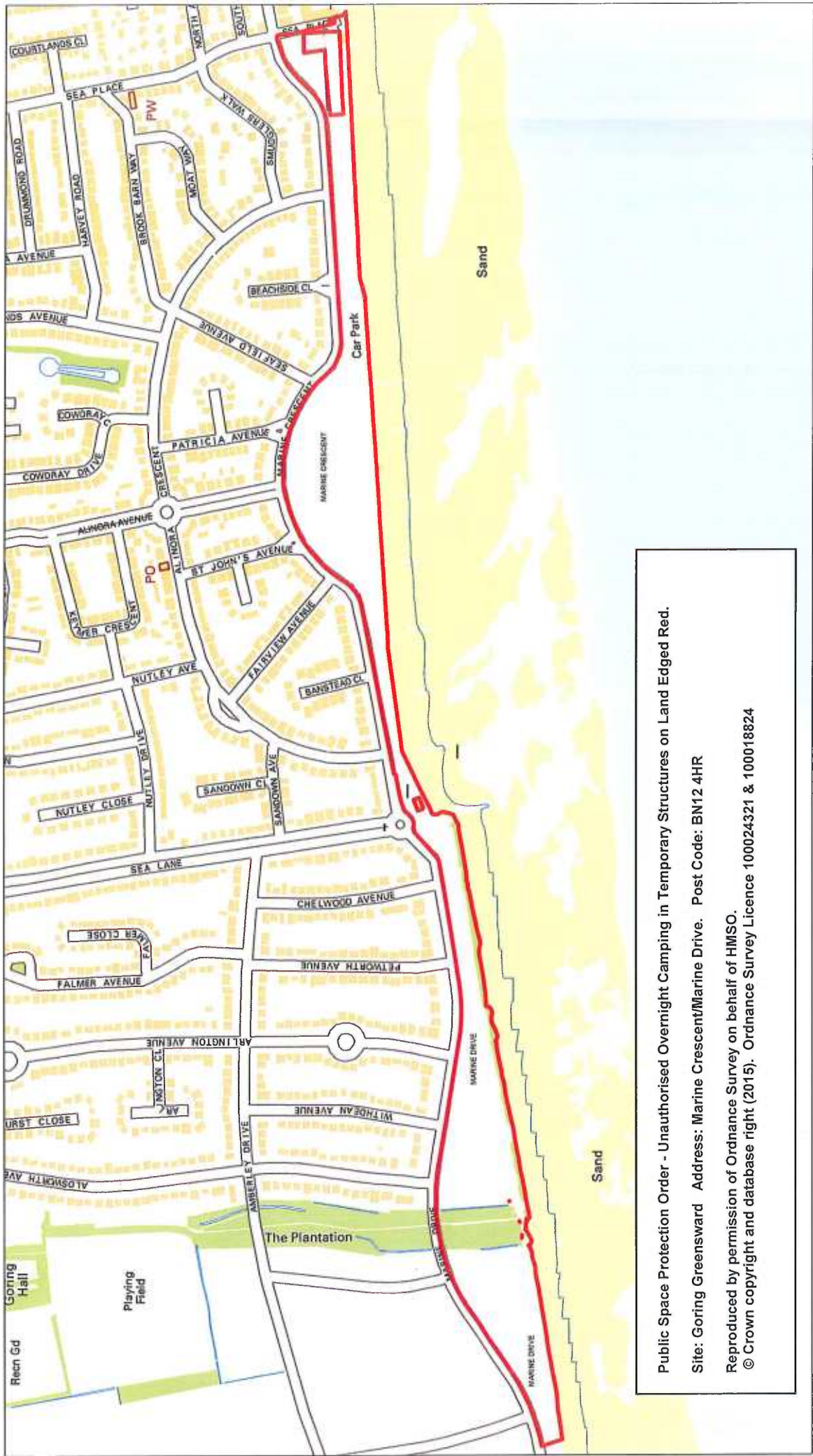
This map is reproduced from Ordnance Survey material with the permission of Ordnance Survey on behalf of the Controller of Her Majesty's Stationery Office. Crown Copyright. Unauthorised reproduction infringes Crown copyright and may lead to prosecution or civil proceedings. Licence Number 100024321 & 100018824, 2016



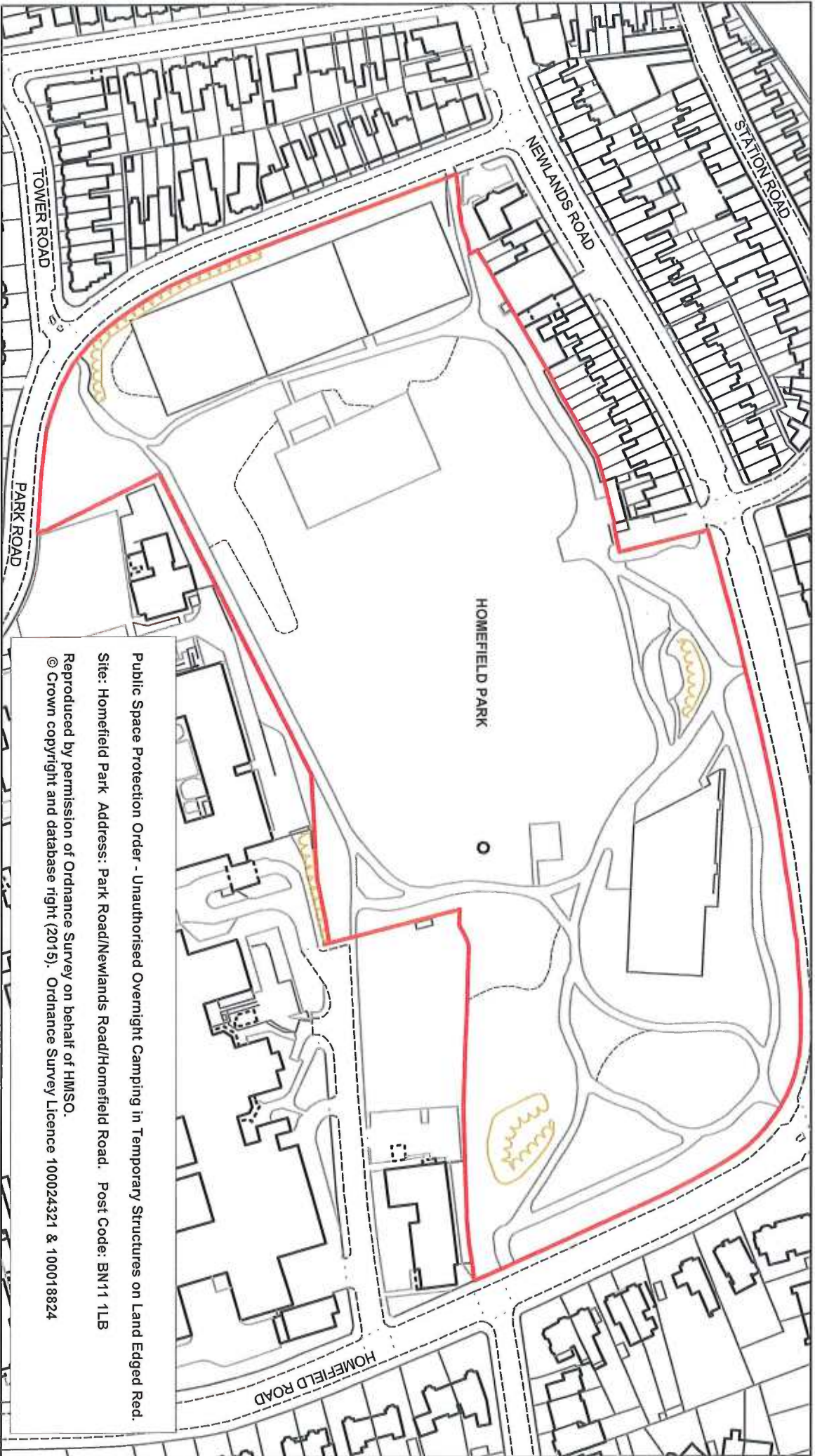
Public Space Protection Order - Unauthorised Overnight Camping in Temporary Structures on Land Edged Red.

Site: Brooklands Address: Brighton Road/Western Road Post Code: BN15 8RR

Reproduced by permission of Ordnance Survey on behalf of HMSO.
© Crown copyright and database right (2015). Ordnance Survey Licence 100024321 & 100018824



Public Space Protection Order - Unauthorised Overnight Camping in Temporary Structures on Land Edged Red.
Site: Goring Greensward Address: Marine Crescent/Marine Drive. Post Code: BN12 4HR
Reproduced by permission of Ordnance Survey on behalf of HMSO.
© Crown copyright and database right (2015). Ordnance Survey Licence 100024321 & 100018824



Public Space Protection Order - Unauthorised Overnight Camping in Temporary Structures on Land Edged Red.
Site: Homefield Park Address: Park Road/Newlands Road/Homefield Road. Post Code: BN11 1LB
Reproduced by permission of Ordnance Survey on behalf of HMSO.
© Crown copyright and database right (2015). Ordnance Survey Licence 100024321 & 100018824



Public Space Protection Order - Unauthorised Overnight Camping in Temporary Structures on Land Edged Red.
Site: Steyne Gardens Address: Marine Parade/The Steyne/ Steyne Gardens/The Broadway
Post Code: BN11 1LB
Reproduced by permission of Ordnance Survey on behalf of HMSO.
© Crown copyright and database right (2015). Ordnance Survey Licence 100024321 & 100018824