







Legend

-  Adur and Worthing Boundary
-  South Downs National Park

JBA Groundwater Mapping

-  Groundwater levels are either at or very near (within 0.025m of) the ground surface.
-  Groundwater levels are between 0.025m and 0.5m below the ground surface.
-  Groundwater levels are between 0.5m and 5m below the ground surface.
-  Groundwater levels are at least 5m below the ground surface.



Contains Ordnance Survey data © Crown copyright and database right 2023. Contains public sector information licensed under the Open Government Licence v3.0.

Adur and Worthing Councils SFRA: JBA Groundwater Mapping

This document is the property of Jeremy Benn Associates Ltd. It shall not be reproduced in whole or in part, nor disclosed to a third party, without the permission of Jeremy Benn Associates Ltd.