





Legend

-  Adur District and Worthing Borough
-  South Downs National Park
-  1% AEP Plus 25% Climate Change
-  1% AEP Plus 45% Climate change



Contains Ordnance Survey data © Crown copyright and database right 2023. Contains public sector information licensed under the Open Government Licence v3.0.

Adur and Worthing Councils SFRA: Risk of Flooding from Surface Water with Climate Change Allowances

This document is the property of Jeremy Benn Associates Ltd. It shall not be reproduced in whole or in part, nor disclosed to a third party, without the permission of Jeremy Benn Associates Ltd.