




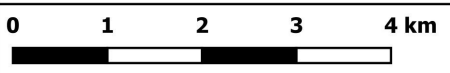


Legend

-  Adur District and Worthing Borough
-  South Downs National Park

RoFSW

-  0.1% AEP extent
-  1% AEP extent
-  3.3% AEP extent



Contains Ordnance Survey data © Crown copyright and database right 2023. Contains public sector information licensed under the Open Government Licence v3.0.

Adur and Worthing Councils SFRA: Risk of Flooding from Surface Water

This document is the property of Jeremy Benn Associates Ltd. It shall not be reproduced in whole or in part, nor disclosed to a third party, without the permission of Jeremy Benn Associates Ltd.