

database right (2018). Ordnance Survey 100024321 & 100018824

WORTHING LOCAL PLAN 2020- 2036

MAP EXTRACT - MODIFICATIONS

SUBMISSION

June 2021



**WORTHING BOROUGH
COUNCIL**

CONTENTS			
Modification	Policy	Issue to Address	Page in this document
M43	Policy SS5 - Local green gaps	The boundary to (c) Brooklands Recreation Area and abutting allotments should be amended to exclude land within Southern Water's ownership.	2
M44	Policy DM11 - Protecting and enhancing employment sites	Amend the Broadwater Business Park Employment Area designation to include this part of the GSK operational site.	3
M45	Policy DM11 - Protecting and enhancing employment sites	Amend the Broadwater Business Park Employment Area designation to include the Decoy Farm allocation (A5).	4
M46	Image on pages 61 & 63 of the Submission Draft WLP	Amend the boundary of the Local Green Space and Local Green Gap designations so that they do not extend onto beach / coastline / sea.	5 & 6

Note:

A Mapping Extract document was prepared for the [Regulation 19 – Submission Draft Worthing Local Plan consultation \(January 2019\)](#).

All proposed mapping modifications (enclosed in this document) have been illustrated in the [Submission Draft Worthing Local Plan – Proposals Map \(June 2021\)](#).

Brooklands - Existing Boundary



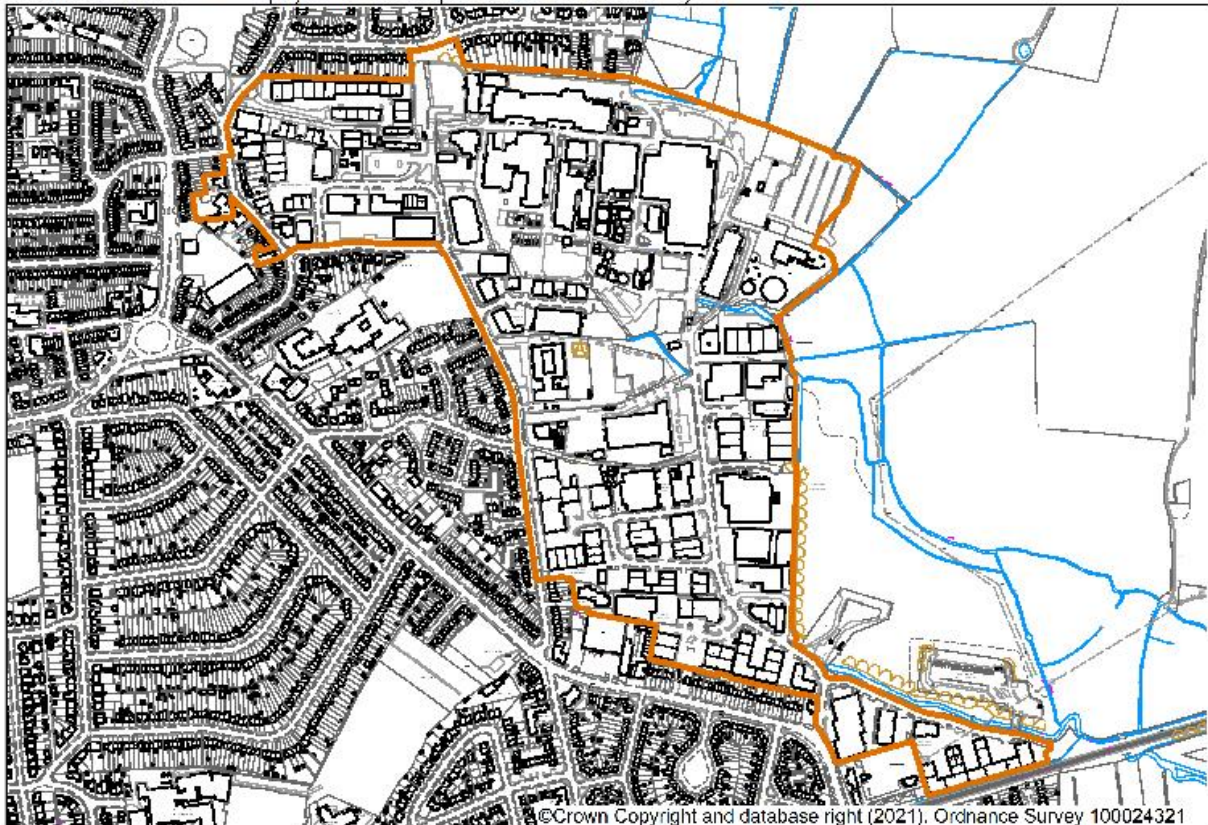
Brooklands - Proposed Modification Boundary



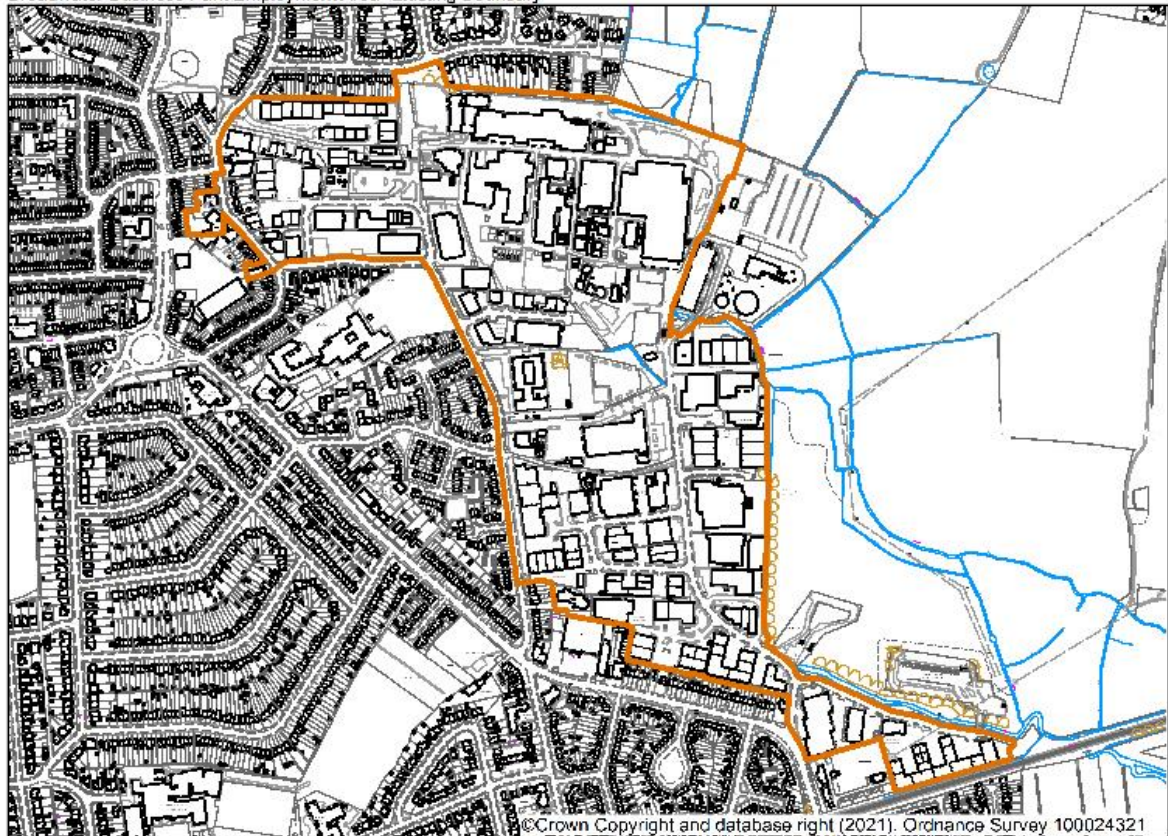
Broadwater Business Park Employment Area- Existing Boundary



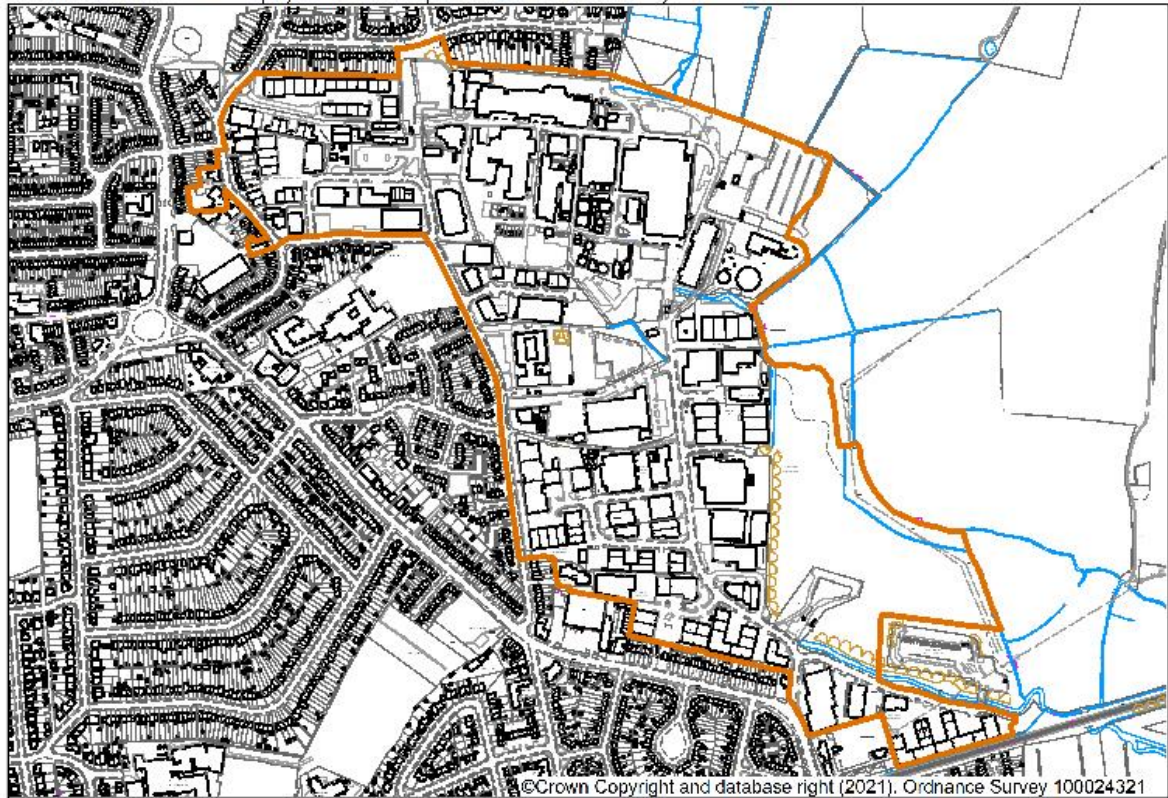
Broadwater Business Park Employment Area - Proposed Modification Boundary

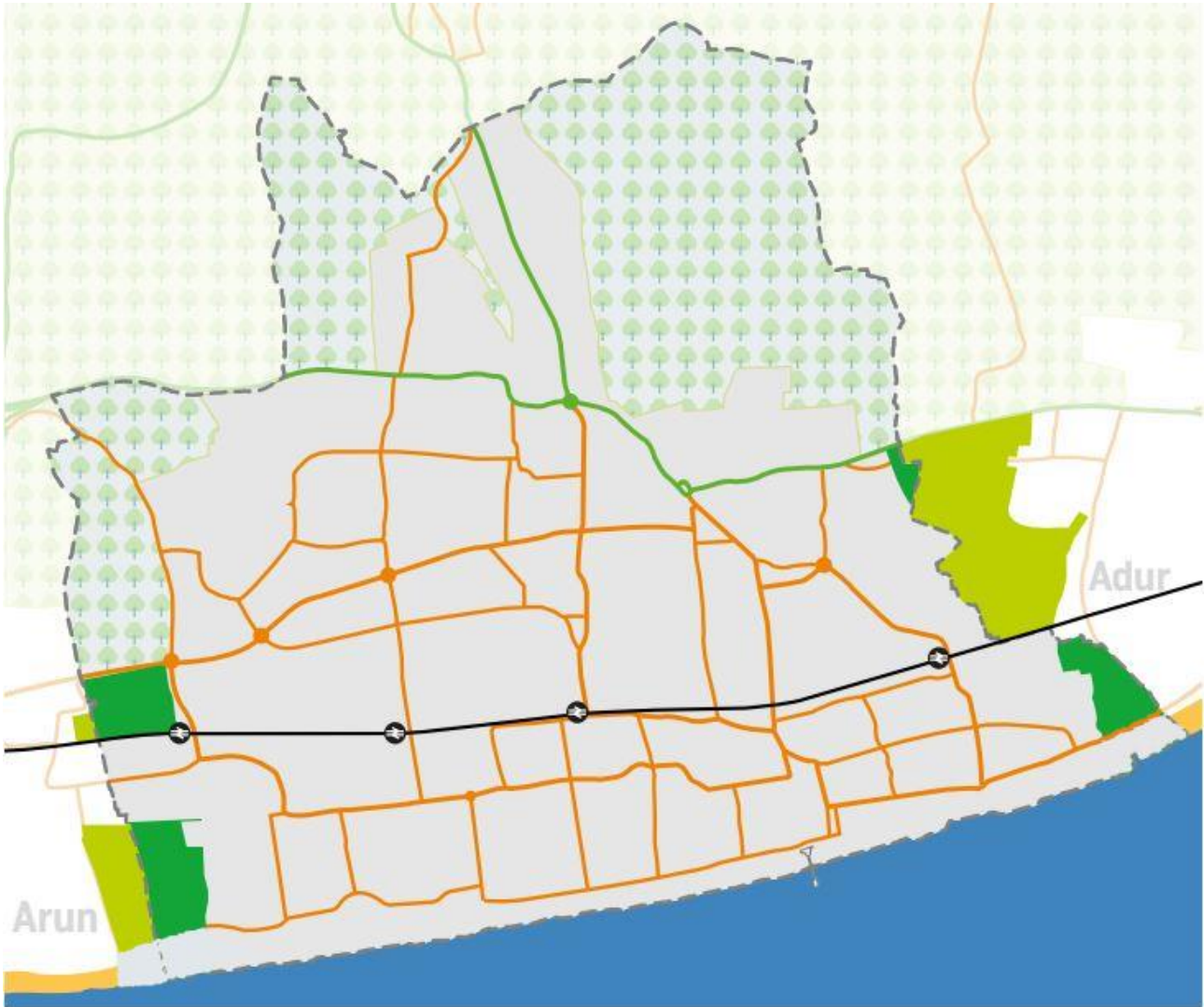


Broadwater Business Park Employment Area- Existing Boundary



Broadwater Business Park Employment Area - Proposed Modification Boundary







Worthing Borough Council
Planning Policy
Portland House
44, Richmond Road
Worthing
West Sussex
BN11 1HS



WORTHING BOROUGH
COUNCIL