

Worthing Walking & Cycling Network




Primary cycle routes

- 200** Ferring-Worthing-Fishersgate
- 210** Goring-Lancing-Portslade
- 310** Worthing-Findon valley

Secondary Cycle Routes

- 201** Ferring-East Worthing
- 202** Goring-Lancing
- 203** West Durrington-Broadwater
- 211** West Durrington-Sompting
- 212** A27-Salvington
- 300** West Durrington (west)-seafront
- 301** West Durrington (east)-seafront
- 302** Findon-seafront
- 303** Salvington-seafront
- 304** Grove Lodge-seafront
- 311** Lyons Farm-Worthing
- 312** Sompting-seafront
- 313** Sompting-Brooklands Park

Proposed Walking and Cycling Network

-  Primary Cycle Route
-  Secondary Cycle Route
-  Primary Walking Zone
-  Secondary Walking Zone
-  2km Walking Zone
-  WSCC STP Routes

Trip Generators

Employment



2011 Census Workzones - Density of Employment

-  50 + Jobs Per Hectare

Retail

-  Shopping Areas






Education

-  Secondary School
-  Further Education

Services & Amenities

-  Leisure
-  Hospital

Other

-  Town Centre Boundaries
-  Public Rights of Way
-  Railway Station
-  Development Sites
-  Administrative Boundary

