

Adur Walking & Cycling Network




Primary cycle routes

- 200** Ferring-Worthing-Fishergate
- 210** Goring-Lancing-Southwick
- 320** Monks Farm-Lancing
- 330** Downs Link (Steyping-Shoreham)

Secondary cycle routes

- 202** Goring-Lancing
- 204** Shoreham-Southwick-Hove
- 211** West Durrington-Sompting
- 312** Sompting-seafront
- 313** Sompting-Brooklands Park
- 321** Steyping-Widewater
- 331** Buckingham Road (Shoreham-by-Sea)
- 332** Hammy Lane (Shoreham-by-Sea)
- 333** Kingston Lane (Shoreham-by-Sea)
- 334** Southwick-Portslade
- 335** Shoreham-Mill Hill

Proposed Walking and Cycling Network

-  Primary Cycle Route
-  Secondary Cycle Route
-  Primary Walking Zone
-  Secondary Walking Zone
-  2km Walking Zone
-  WSCC STP Routes

Trip Generators

Employment



2011 Census Workzones - Density of Employment

-  50 + Jobs Per Hectare

Retail

-  Shopping Areas






Education

-  Secondary School
-  Further Education

Services & Amenities

-  Leisure
-  Hospital

Other

-  Town Centre Boundaries
-  Public Rights of Way
-  Railway Station
-  Development Sites
-  Administrative Boundary

