

Worthing Borough Council

Strategic Housing Land Availability Assessment (SHLAA) Update

December 2017

(Base Date of Study 01/04/2017)



**WORTHING BOROUGH
COUNCIL**

Contents

Introduction.....	5
Appendix 1: Potential Sites.....	7
Appendix 2: Rejected Sites – Monitor.....	36
Appendix 3: Rejected Sites.....	46
Appendix 4: Committed Sites.....	75
Appendix 5: Index List of all SHLAA sites.....	99

Introduction

A Strategic Housing Land Availability Assessment (SHLAA) identifies the housing potential of sites within Worthing. It helps to establish realistic assumptions about the availability, suitability and the likely economic viability of land to meet the identified need for housing. The SHLAA, which is required by the National Planning Policy Framework (NPPF), forms a key component of the evidence base, which, alongside other documents, will be used to underpin policies and strategies for housing.

The first Worthing SHLAA was published in 2009 following a comprehensive review of all the development opportunities in the Borough. In November 2014 the Council published undertook a full update of the SHLAA which involved a reassessment of all existing sites and the identification of new opportunities which was informed by a 'call for sites'. The 2014 SHLAA document set out the methodology that was used to undertake the review. The methodology used was based on the SHLAA Practice Guidance 2007 together with relevant updates from Government guidance on housing and economic land availability assessments published in March 2014.

The methodology has not changed since 2014 and, as such, there is no need to repeat this information in this update document. The full methodology can be found in the published SHLAA 2014 which can be viewed on the Councils' website:

<https://www.adur-worthing.gov.uk/media/media,110595,en.pdf>

The 2014 SHLAA committed the Council to report any updates annually through a review of the SHLAA and the Annual Monitoring Report (AMR). This SHLAA Update 2017 has a base date of 1st April 2017 . It has reassessed all existing sites together with the addition and assessment of new opportunities.

A "call for sites" was undertaken in October/November 2016 as part of the production of the Brownfield Register (required by the government to be published by 31st December 2017. Any sites submitted for inclusion in the SHLAA will be assessed as part of the SHLAA to be published in December 2018.

This report includes updates on the following appendices as originally set out the published 2014 SHLAA:

- Appendix 1. Potential Sites
- Appendix 2. Rejected Sites – Monitor Sites
- Appendix 3. Rejected Sites
- Appendix 4. Committed Sites
- Appendix 5. Index List of all SHLAA Sites

The development strategy, previously established in the Council's Core Strategy, sought to locate the majority of new housing on previously developed land. Whilst importance was placed on protection of the surrounding greenfield areas the Core Strategy also concluded that it might be necessary to re-appraise the development potential of land outside the built-up area boundary as part of any future borough-wide housing land review.

Given the lack of opportunities in the Borough the only realistic option for growth (beyond those sites already tested in previous studies) are greenfield extensions and even these opportunities are limited within the context of Worthing. A total of 8 greenfield sites have been identified through both the "Call for Sites" exercise and desktop research.

Whilst continuing to monitor opportunities on previously developed sites the Council committed to undertake a comprehensive assessment of these greenfield opportunities. It was acknowledged in earlier iterations of the SHLAA that the level of evidence required to inform the consideration of these greenfield opportunities would need to be much more robust than that expected for the previously developed sites where, in general there is presumption in favour of sustainable development.

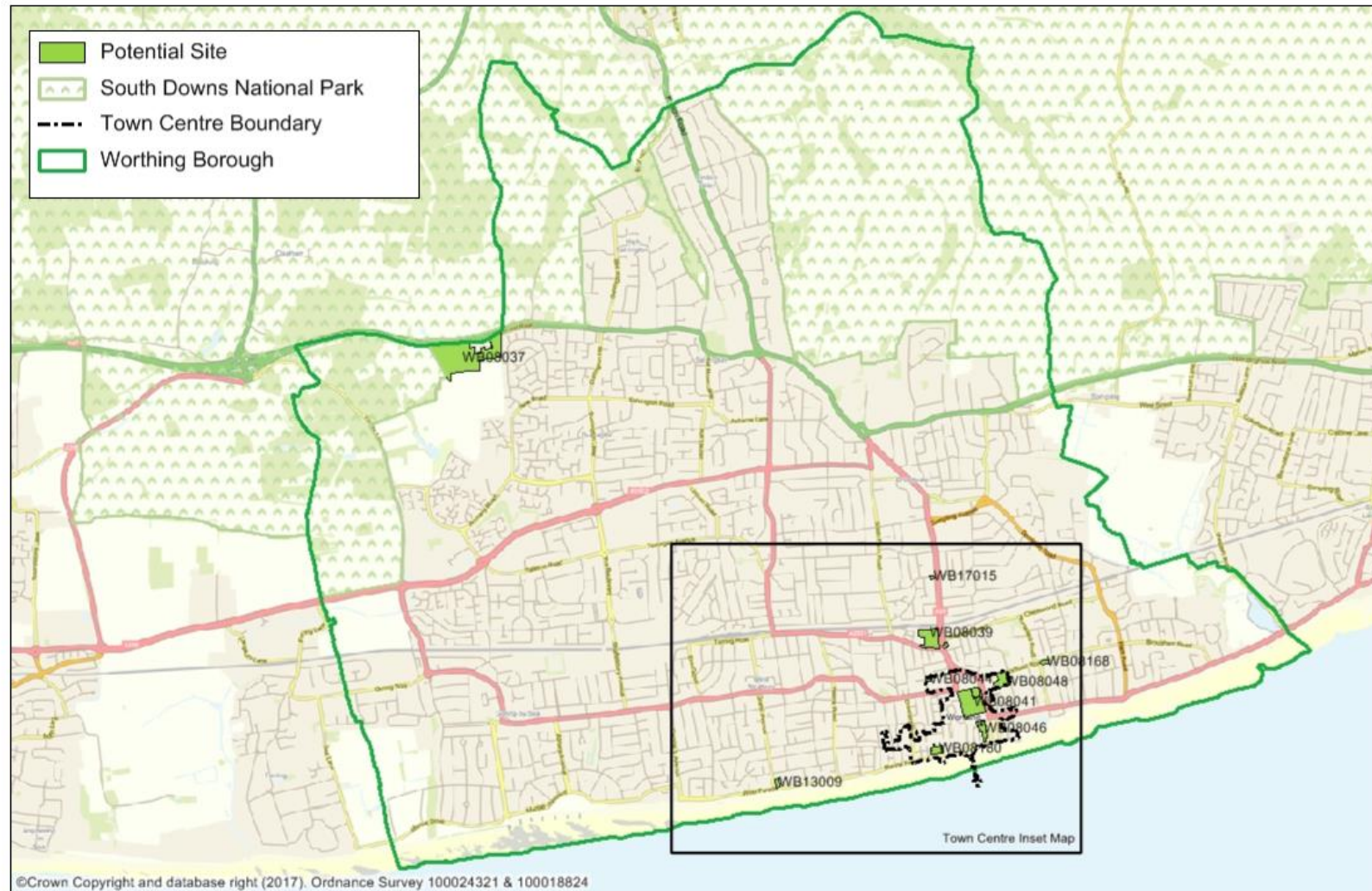
The Council has commenced work on the Worthing Local Plan and more detailed and specific evidence is being collected to inform the assessment of these greenfield opportunities. Although some of these sites may provide an opportunity to deliver a level of housing development in the future it would be premature to come to a conclusion on this or the potential capacity of each site prior to this evidence being in place. As work is progressed these sites will be assessed against the criteria in this SHLAA alongside the Sustainability Appraisal and various evidence studies. These will take account of a range of identified issues and constraints including: biodiversity; flood risk; transport; landscape; and infrastructure capacity.

Although this site assessment work is on-going, for completeness, these sites are now recorded within this update. To reflect the stage reached with the Local Plan review and the need to put in place a robust evidence base, it is considered appropriate that, for the purposes of this review, that these sites are currently 'rejected' from the SHLAA. However, they will be monitored closely and updated in line with progress being made on the new Local Plan.

Appendix 1. Potential Sites

SHLAA ID	Site Address	Planning Status
WB08037	West Durrington Northern Sector (PFDA), Titnore Lane, Worthing	PA Submit
WB08039	Teville Gate, Railway Approach	None
WB08041	Land North of Ann Street and South of Union Place	None
WB08042	Sussex Police Authority, Union Place	PA Refuse
WB08044	Land South of Stoke Abbott Road	None
WB08046	Bus Depot, Library Place	None
WB08048	Gas Holder Station, Lyndhurst Road	None
WB08168	22 Lyndhurst Road	None
WB08180	Grafton Multi Storey Car Park, Augusta Place	None
WB13009	25-26 West Parade	PA Submit (awtg S106)
WB13020	7 The Steyne	PA Submit
WB17003	112 - 114 Chapel Road	PA Submit (awtg S106)
WB17015	25 Broadwater Road	PA Submit

Map of Potential SHLAA Sites - Borough Wide



Potential Sites – Town Centre



SHLAA ID	WB08037	Current Use(s)	
Site Address	West Durrington Northern Sector (PFDA), Titnore Lane,	Agricultural, Vacant	
Planning Status	PA Submit		
Re-use of Land	Greenfield	Ward	Northbrook

Site Description

Large undeveloped greenfield / edge of urban site to west of town. Site hugs the 'Coach and Horses' Public House and environs. A27 runs along the northern boundary beyond which is the SDNP. Castle Goring Conservation Area and open land lay to the West. The West Durrington Strategic Development site (allocated as Policy CS1) lies to the south. Medium density residential dwellings are located to the east.

Policy Restrictions

Although not presently allocated for development this land is identified as a potential future development site within the Core Strategy which makes clear that its release for development will be dependent on need and supply issues. Developers make it clear that, if developed, the site would be interwoven with Phase 1 of West Durrington. The site is located adjacent to Castle Goring Conservation Area. A group of preserved trees are located in close proximity to the south west corner of the site. SDNP lies to the north of the site beyond the A27. The Core Strategy Proposals Map includes this land as 'West Durrington Potential Future Development Area'. Community facilities and infrastructure will be delivered as part of the West Durrington strategic development to the south.

Physical Constraints

A27 trunk road runs adjacent to the north of the site. Noise attenuation measures will be required to mitigate any potential impacts. Facilities and key infrastructure will come forward as part of Phase 1.

Potential Impacts

Castle Goring (Listed) and Castle Goring Conservation Area lie adjacent to the west of the site. Although any development proposed would need to take account of these, it is not considered that development would have a significant detrimental impact on these assets. Regard would also need to be had to the SDNP to the north.

Suitability Summary

The 10 ha site with a developable area of 6.4ha has the potential to deliver 240 dwellings with a density of 38dph. The reduced developable area indicated in the current outline application has taken into account matters such as the need to make allowance for the proximity of the A27 and the sensitive landscape settings and proximity to the Castle Goring Conservation Area and the SDNP.

The site offers a suitable location for development and could contribute to, and consolidate, the creation of the sustainable mixed community which is approved for the wider West Durrington urban extension. The site was originally considered as part of the Environmental impact Statement, Transport Assessment, Landscape Appraisal and other work associated with the West Durrington wider development area and was found to not cause additional adverse residual impacts to any marked degree.

Availability Summary

The site is now subject to an outline planning application (AWDM/1882/16) for 240 dwellings and associated works and is available. There are no known legal or other delivery issues associated with this land.

Achievability Summary

There are no technical, environmental or economic reasons why completions for this site could not be included within the 5 year period trajectory if planning permission is forthcoming.

SHLAA Status Conclusion

The site was considered in 2009 as part of the SHLAA review. At that time it was considered to be suitable, achievable and deliverable. Following a reassessment in 2013, it is concluded that this is still the case and that the site should be taken forward in this study. The site offers a suitable location for development and could contribute to, and consolidate, the creation of the sustainable mixed community which is approved for the wider West Durrington urban extension. More recently an outline application (AWDM/1882/16) has been submitted to deliver 240 dwellings on this site. Although not presently allocated for development this land is identified as a potential future development site within the Core Strategy which makes clear that its release for development will be dependent on need and supply issues.

Site Area (ha)	10.0	Potential Gross Yield (dwellings)	240
		Potential Net Yield (dwellings)	240

SHLAA ID	WB08039	Current Use(s)	
Site Address	Teville Gate, Railway Approach	A1 - Shops, Car Park, Vacant	
Planning Status	None		
Re-use of Land	Brownfield	Ward	Central

Site Description

Partly demolished former shopping centre now a largely in use as a car park. Includes vacant office building Teville Gate House.

Policy Restrictions

This site is part of Area of Change 5 (Core Strategy). The objectives of this Area of Change are the improvement of the entry into the town and provision of modern leisure, retail and residential development. Part of this site also falls within a Key Office Location. There are no policy restrictions that would restrict the development of this site.

Physical Constraints

There are a number of issues that need to be addressed as part of development proposals for this site. The key impact will be highways which have been the subject of significant negotiations. Officers are satisfied that satisfactory measures can be put in place to make the development acceptable and that contamination issues can also be addressed through mitigation measures. There is a known constraint in the local sewerage system that any redevelopment will have to address.

Potential Impacts

There are no specific impacts on heritage or environmental assets identified that may affect the development of this site.

Suitability Summary

The site is suitable for residential use as part of a mixed use development of the site. The site has been subject to a planning application which includes 260 residential units. Whilst the completion of a section 106 legal agreement has not been completed the application demonstrates the suitability of the site for mixed uses, including residential. Since then further discussions and an assessment as part of the Greater Brighton Investment Programme consider that approximately 300 units could realistically be delivered.

Availability Summary

In 2011 there was a Council resolution to grant planning permission (WB/10/0852/OUT) pending the completion of a S106 agreement. Due to a number of funding issues relating to the original development proposal the S106 was not signed. Therefore, planning permission has not been granted and the majority of the site was put up for sale. The new owners have indicated their commitment to develop the site and a planning application is expected shortly. Therefore, the site remains available for residential development.

Achievability Summary

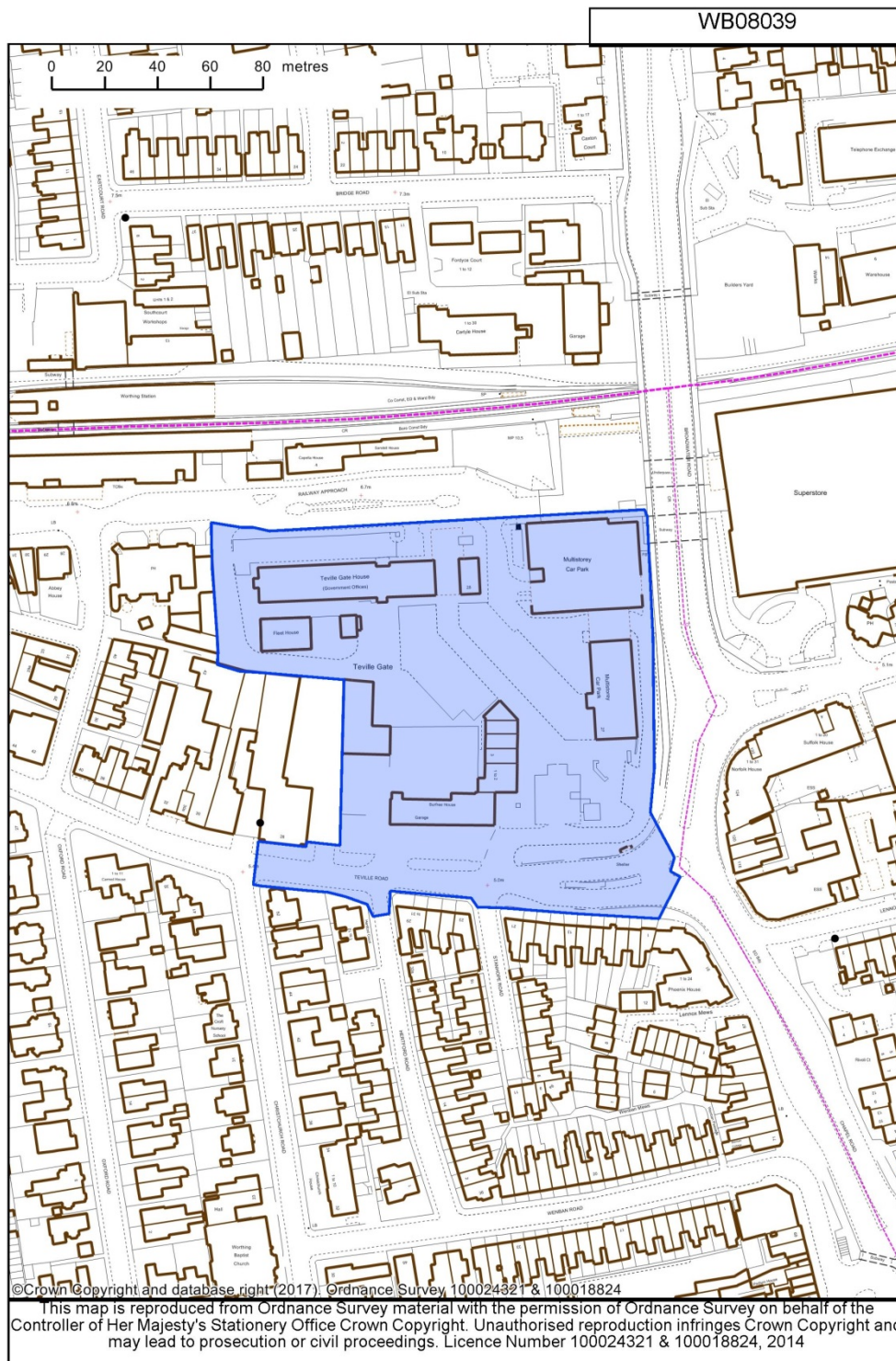
The site remains suitable and the new owners (an investment company) are keen to develop this site and expect to submit a planning application shortly. It is therefore considered that development on this site is still achievable within the next five years.

SHLAA Status Conclusion

The site was considered in 2009 as part of the SHLAA review. At that time it was considered to be suitable, achievable and deliverable. The site has since been identified as an Area of Change in the adopted Core Strategy it also had an outline planning permission (WB/10/0852/OUT) pending the completion of a legal agreement. This application included the demolition of the existing building and erection of a mixed use development comprising multi-screen cinema, restaurants and cafes, food store, hotel, health and fitness suite, offices, conference and exhibition centre and 260 residential units. However, the legal agreement was not signed and therefore the scheme does not have planning permission. Various funding issues have prevented the original development proceeding and the majority of the site was put up for sale by Official Receivers acting for the Bank that originally provided the loan to enable the site to be assembled a few years ago. The new owners have reaffirmed their commitment to this project and a variety of options are still being explored and negotiations are on-going with landowners to bring forward a planning application. The owners have carried out a number of detailed site investigations and the Council has recently secured funding from the Local Growth Fund to help unlock brownfield sites like this one. Therefore, a reassessment in 2016/17 reconfirms that the site status should remain as potential and is taken forward in this study.

Site Area (ha)	1.80	Potential Gross Yield (dwellings)	300
		Potential Net Yield (dwellings)	300

Teville Gate



SHLAA ID	WB08041	Current Use(s)
Site Address	Land North of Ann Street and South of Union Place	A1 - Shops, A2 - Financial & Professional Services, A3 - Restaurants & Cafes, A4 - Drinking
Planning Status	None	Ward Central
Re-use of Land	Brownfield	

Site Description

The site is bounded by Chapel Road to the west, Anne Street to the south, the former Police Station site (WB08042) and High Street to the east and Union Place to the north. It includes a number of buildings and uses including the Guildbourne Shopping Centre, other shops, theatre, a car park and range of other uses / buildings.

Policy Restrictions

The site is located within the Area of Change 4 (Core Strategy). There are a number of policy designations within this site including: Worthing town centre central shopping areas zones A and B; the secondary shopping area; the Chapel Road Conservation Area which covers part of the site and also it is partly covered by a key office area designation. The strategic objectives of the AOC includes the provision of a new 'retail heart' which seeks to enhance the shopping/retail offer of the town. It also seeks to provide for a mix of town centres uses.

Physical Constraints

There are indications that some of the site is potentially contaminated and will need further investigation.

Potential Impacts

There are a number of listed and locally listed buildings in the vicinity. Part of the site is within and adjacent to a Conservation Area. Therefore, the design of any proposed development would have to consider the potential impacts on these heritage features.

Suitability Summary

A development brief indicates the site could deliver a mixed use development with a potential residential density of 59 dwph, and an anticipated yield of 195 units. The centre already contains 35 existing residential units. It is considered that the site is suitable for residential as part of a mixed use development.

Availability Summary

The site is in multiple ownership with a variety of occupiers. A Development Brief has been prepared for the site which includes this site and WB08042 (police station site). It is considered that the site is available for residential development as part of a mixed use scheme.

Achievability Summary

The site is available and there have been ongoing discussions between the landowners of this site and the adjoining police station site, in an effort to deliver a comprehensive scheme. Whilst the Council has an aspiration for the comprehensive redevelopment of the wider 'Union Place / Guildbourne Centre' area it has been accepted that redevelopment of the Guildbourne Centre is unlikely to be viable in the current economic climate. If this were to be the case any development would need to be delivered in such a way so as not to inhibit the delivery of a more comprehensive scheme in the future. Overall, it is considered that the site is achievable and deliverable in the medium to long term.

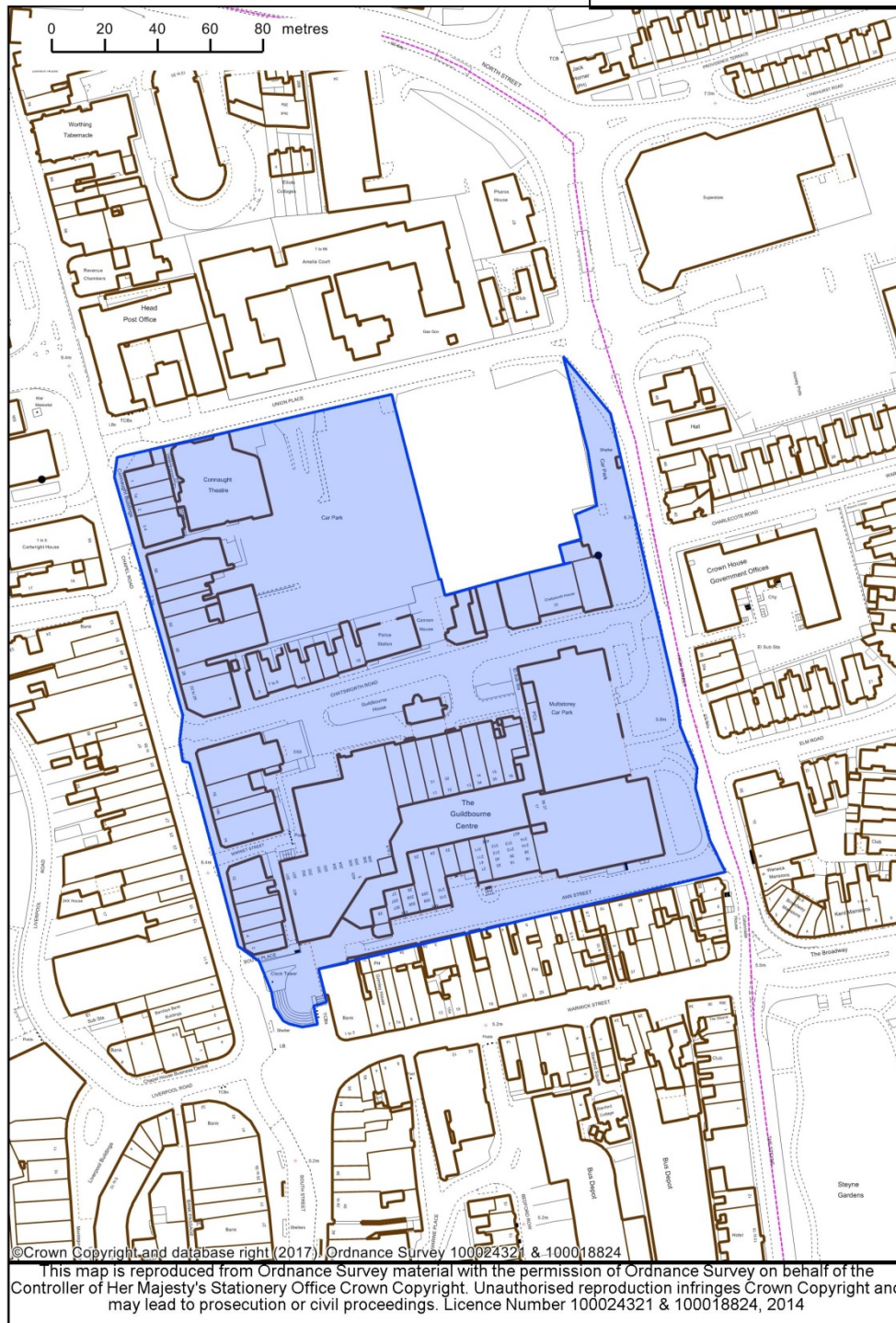
SHLAA Status Conclusion

This site was considered as part of the 2009 SHLAA review. At that time it was considered to be suitable, achievable and deliverable. Following a reassessment in 2014/15 it was considered that the site still had potential and should therefore continue to be taken forward as part of the study. The site is within the Area of Change 4 of the Core Strategy for which residential is proposed as part of a mixed use scheme. The Council is continuing to work with the owner of the site to progress a mixed use scheme incorporating the High Street surface car park incorporating a multiplex cinema, residential apartments. To inform these considerations an Options Appraisal was commissioned to determine the most appropriate quantum of development. Funding from the Local Economic Partnership (LEP) is helping to facilitate the development. This site is currently being reviewed for inclusion in the emerging Local Plan. Therefore, the Council remain confident that a mixed-development of this site (including a level of residential use) will be achieved and the site is taken forward in this 2016/17 study.

Site Area (ha)	3.31	Potential Gross Yield (dwellings)	195
		Potential Net Yield (dwellings)	195

Land North of Anne Street and South of Union Place

WB08041



SHLAA ID	WB08042	Current Use(s)	
Site Address	Sussex Police Authority, Union Place	B1a - Offices, Derelict, Vacant	
Planning Status	PA Refuse		
Re-use of Land	Brownfield	Ward	Central

Site Description

Former police station site building now demolished and boarded up. The site also includes the Council car park situated on the High Street. To the north of the site lies Union Place with the sheltered residential units on the former Northbrook College site, a restaurant and the Conservative Club. To the east lies the High Street with a parking area and a mix of retail food store, residential and offices. To the south lies Chatsworth Road with a mix of retail uses including the 1960's Guildbourne Shopping Centre, police station and residential. To the west of the site lies a surface car park, the Connaught Theatre and the retail units on Chapel Road.

Policy Restrictions

The site does not have any specific policy restrictions but is included within the Core Strategy Area of Change 4. This Area of Change incorporates a wider area for which a comprehensive redevelopment is sought including retail and residential and an opportunity to enhance the leisure and entertainment uses by the inclusion of the Connaught Theatre. There is a Development Brief for the wider site area combining this site and WB08041.

Physical Constraints

The site is indicated as having potential contamination issues and as such further investigation maybe required.

Potential Impacts

The Chapel Road Conservation Area is located to the west of the site beyond the adjoining car park and this includes the locally listed Connaught Theatre. There are also a number of listed and locally listed buildings in the vicinity of the site and as such any development would need to give careful consideration to the character and setting of these buildings.

Suitability Summary

It is considered that while any development on this site would be retail/leisure led residential would form part of the mix and a yield of 55 is considered to be realistic for this part of the wider site (however, it is acknowledged that the residential capacity figure could change significantly depending on the mix of uses and the appropriate design solution - particularly building height).

Availability Summary

The site is available for development. The Police Commissioning Council have accepted an unconditional bid for the former police station. The Council are now negotiating the sale/inclusion of the High Street surface car park with the new owners. The new landowners have given a clear indication of their intention to develop this site. The site is included within the Core Strategy Area of Change 4 which seeks the comprehensive redevelopment over a wider site area to deliver a 'new retail' heart for Worthing. AOC4 encompasses this site and WB08041.

Achievability Summary

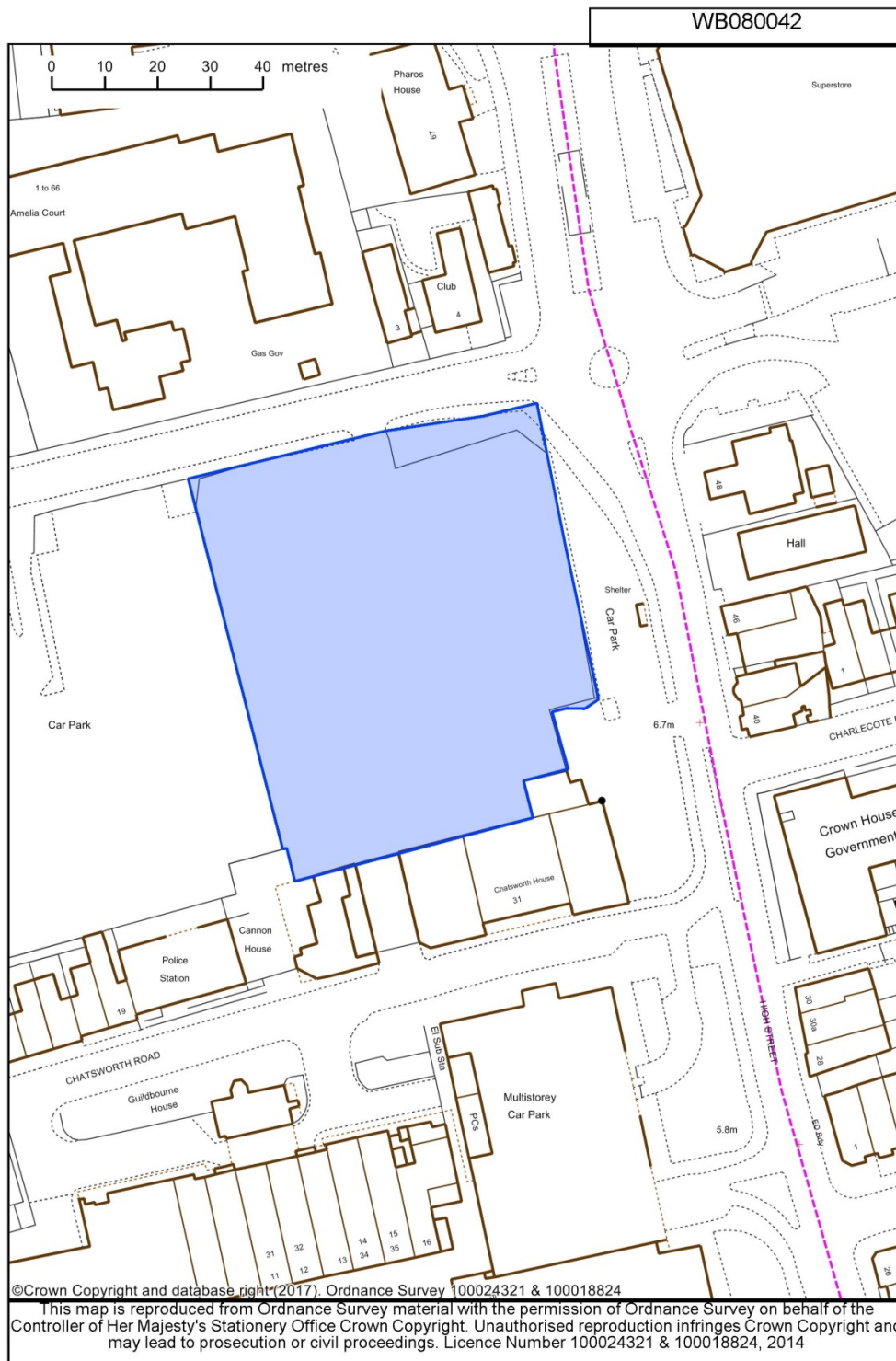
Whilst the Council's aspirations is for the comprehensive redevelopment of the wider 'Union Place / Guildbourne Centre' area it is accepted that redevelopment of the Guildbourne Centre is unlikely to be viable in the current economic climate. Consideration has therefore be given to the possibility of phasing delivery in such a way that does not inhibit a comprehensive scheme in the future. It is considered that this site could be delivered as the first phase of the wider development.

SHLAA Status Conclusion

This site was previously considered to be suitable, achievable and deliverable. The site is within the Area of Change 4 of the Core Strategy for which residential is proposed as part of a mixed use scheme. A capacity yield of 55 dwellings has previously been suggested but it should be noted that this could change significantly depending on the mix of uses and the appropriate design solution (particularly building heights). The site is under new ownership having been previously owned by the Police Commissioning Council. The new owners are keen to progress development on this site and the Council is working closely with them. An options appraisal exercise by the owners is also being undertaken to determine the best quantum of development for the location and wider economic impacts. Negotiations are ongoing with the landowner and in addition the Council has been successful in its bid for Local Growth Fund monies to help unlock brownfield sites like this one. The Council remain confident that development will be achieved therefore the 2016/17 study continues to take this site forward.

Site Area (ha)	0.487	Potential Gross Yield (dwellings)	55
		Potential Net Yield (dwellings)	55

Sussex Police Station Site



SHLAA ID	WB08044	Current Use(s)	
Site Address	Land South of Stoke Abbott Road	Car Park	
Planning Status	None		
Re-use of Land	Brownfield	Ward	Central

Site Description

Council owned car park.

Policy Restrictions

There are no policy restrictions.

Physical Constraints

There are no physical problems or limitations.

Potential Impacts

There are no potential impacts identified that may directly affect the development of this site. However, although the site is not within or directly adjacent to a Conservation Area there are two Conservation Areas that are located in close proximity to the south, east and west of this site.

Suitability Summary

This land was initially promoted as part of a larger site, 'the cultural and civic hub', however, following a reassessment of the Council's property portfolio, it has subsequently been revised to incorporate just a small section of the council offices car park. A marketing brief has been prepared by the council for this smaller site and for the purposes of the SHLAA the area has been amended accordingly. However, there may be an opportunity to extend the development area and this is currently being considered. The potential gross yield has therefore been revised to 20 units for the timebeing.

Availability Summary

Site is considered to be available , a marketing brief has been prepared and discussions are ongoing.

Achievability Summary

Site is achievable within the next 5 years as reported in the 2015/16 Annual Monitoring Report (AMR).

SHLAA Status Conclusion

The site was considered in 2009 as part of the SHLAA review and was brought forward as a potential site, looking at a comprehensive development of much of the area. In 2013/14, much of the site was no longer considered to have development potential for residential use. However, a smaller area currently in use as a car park, is still considered suitable, available and achievable for residential development perhaps alongside another use such as health facilities. An initial assessment indicated that 20 units are deliverable on this site. However, current discussions are considering an extension to the site area and therefore the potential capacity for this site may increase Any changes will be reported in the next monitoring year. Therefore, this site continues to be taken forward as a potential site in this study.

Site Area (ha)	0.13	Potential Gross Yield (dwellings)	20
		Potential Net Yield (dwellings)	20

SHLAA ID	WB08046	Current Use(s)	
Site Address	Bus Depot, Library Place	B1a - Offices, Bus Depot	
Planning Status	None		
Re-use of Land	Brownfield	Ward	Central

Site Description

The site is in use as bus depot. To the north of the sites lies the retail shopping areas of Warwick Street. To the west of the site is The Dome (listed building) beyond which is the residential terrace of Bedford Row (listed buildings). To the east lies the Chatsworth Hotel (listed building) and a terrace of residential units (listed) fronting The Steyne. To the south lies Marine Parade with the promenade and sea beyond.

Policy Restrictions

The site is situated within Area of Change 2 (Core Strategy) which seeks to deliver residential uses as part of a mixed use scheme to include retail and cultural uses. The site is partly within the designated Primary Shopping Area - Zone B and also within a Conservation Area. There are Tree Preservation Orders within and adjoining the site. Overall, it is not considered that there are any policy restrictions on the site that would prevent residential development as part of a mixed use development.

Physical Constraints

Part of the site is within Environment Agency Flood Zone 2 and other parts within Flood Zone 3. Given the existing use there may be a risk of land contamination and this should be investigated prior to any redevelopment.

Potential Impacts

Part of the site falls within the Steyne Garden Conservation Area and the whole site is surrounded by other Conservation Areas. There are a significant numbers of listed buildings surrounding the site, of particular note is The Dome cinema. Therefore, any proposed development would have to consider the potential impacts on these heritage assets in the design process.

Suitability Summary

The site is considered suitable for residential as part of a mixed use scheme. It is identified in the Core Strategy as an Area of Change (AOC2) for a mixed use development including residential. The Worthing Town Centre and Seafront Masterplan highlights this as a strategic site in the heart of the town and the seafront area. It has the opportunity to create stronger links between the retail area of Warwick Street and Marine Parade.

Availability Summary

A key issue will be the relocation of the bus depot currently operating on the site. Discussions are ongoing with the current operator to find an alternative site which would meet their operational needs. One potential option, which is identified in the Core Strategy as AOC12, is the Decoy Farm site. Other options continue to be explored by the owners. Whilst the availability of this site needs to be monitored it is considered that there is some prospect for relocation if a suitable alternative site can be found.

Achievability Summary

There remains a Council objective to redevelop and this could be achievable subject to the satisfactory relocation of the existing bus operator. It is considered deliverable in the medium term.

SHLAA Status Conclusion

The site was considered in 2009 as part of the SHLAA review. At that time it was considered to be suitable, achievable and deliverable. In 2014/15 it was considered that the site should remain as a potential site. The site is included within Area of Change 2 of the Core Strategy which seeks to deliver residential use as part of mixed use redevelopment. The key to unlocking this site is the relocation of the existing Stagecoach bus station. The bus operators are continuing to consider options for relocation and one option identified in the Core Strategy is the land at Decoy Farm (AOC12). Therefore, the site continues to be taken forward in this 2016/17 study.

Site Area (ha)	0.69	Potential Gross Yield (dwellings)	42
		Potential Net Yield (dwellings)	42

Bus Depot, Library Place

WB08046



SHLAA ID	WB08048	Current Use(s)	
Site Address	Gas Holder Station, Lyndhurst Road	B1c - Light Industry, B2 - General Industry, B8 - Storage & Distribution	
Planning Status	None		
Re-use of Land	Brownfield	Ward	Central

Site Description

Redundant gasholder and depot buildings.

Policy Restrictions

Site is allocated as Area of Change 7 in Worthing Core Strategy (2011) for a mixed-use scheme including residential uses.

Physical Constraints

Given the previous use of this site the land may be contaminated and further investigation is required to determine the extent of this - appropriate remediation methods will then be required. Access arrangements will also need to be considered to ensure that suitable access arrangements are delivered. The access issues will need to be considered in liaison with West Sussex County Council.

Potential Impacts

The site is adjacent to Park Road Environmental Area of Special Character. The gasometer is a strong feature of the townscape and a local interest building. However, it is considered that there are no potential impacts identified that may affect the development of the site.

Suitability Summary

Site is considered to be suitable for residential development. Potential contamination and access issues will need to be addressed, but this should not prevent the site from coming forward for development once these issues are resolved.

Availability Summary

Site is considered to be available and has been identified for development through the Core Strategy (2011) as well as the previous SHLAA study from 2009. The landowners have previously stated their intention to redevelop this site. More recent correspondence with the agent on behalf of one of the landowners has reconfirmed their intention to demolish the gas-holder between 2017/2018 and then redevelop the site.

Achievability Summary

Site is considered to be achievable in the short to medium term.

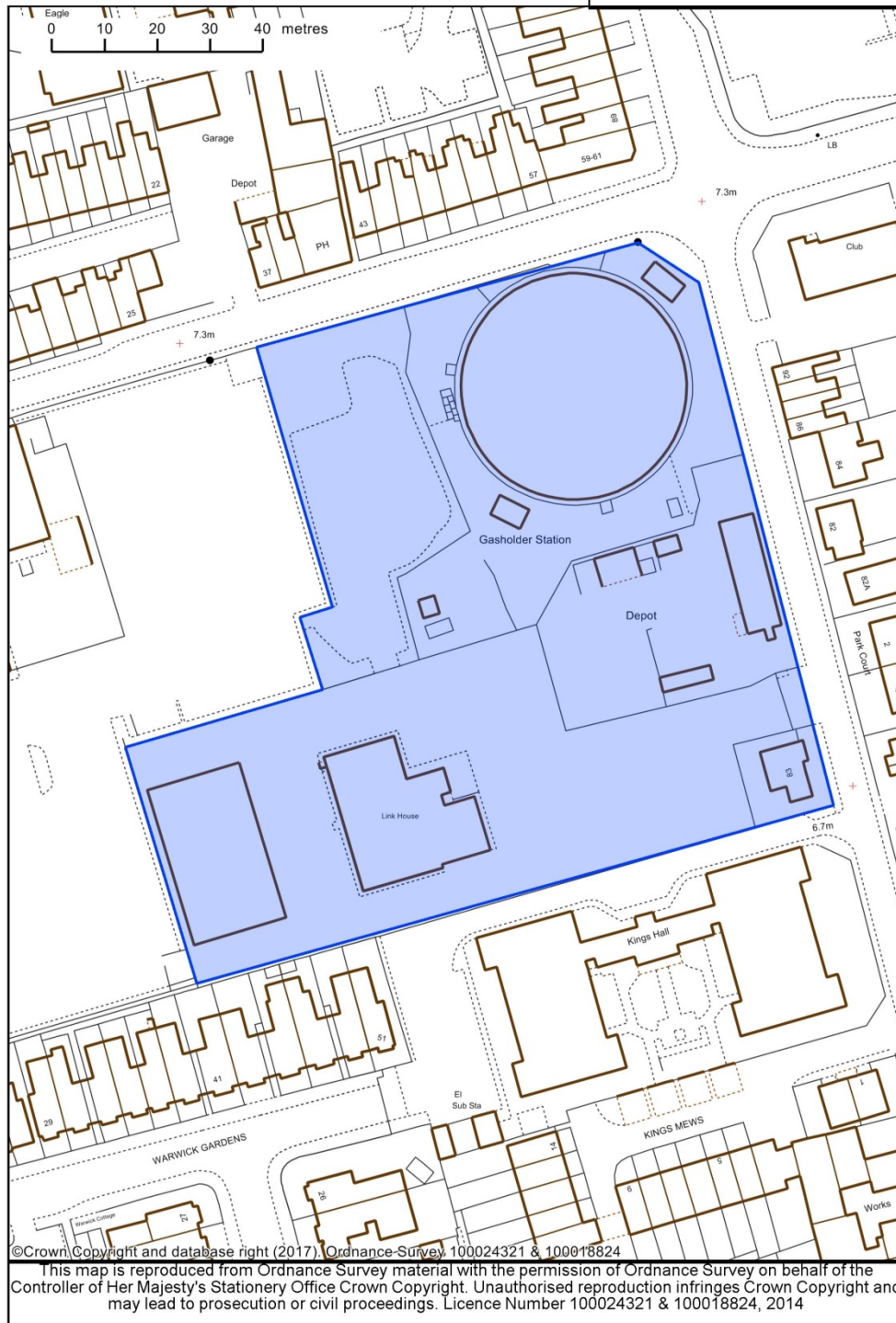
SHLAA Status Conclusion

The site was considered in the 2009 SHLAA and was taken forward as a potential site. It was included as an Area of Change within the Core Strategy 2011. More recently, the landowner has again restated their intention to demolish the redundant gas holder and redevelop the site and as such it is taken forward in the study. An application has now been received and approved for the demolition of the gas holder (AWDM/1949/16 - 08/02/2017). Therefore, the site should continue to be taken forward as it is considered to be a site which is suitable, achievable and available and could be developed in the short to medium term.

Site Area (ha)	1.14	Potential Gross Yield (dwellings)	85
		Potential Net Yield (dwellings)	85

Gas Holder, Lyndhurst Road

WB08048



SHLAA ID	WB08168	Current Use(s)	
Site Address	22 Lyndhurst Road	B1a - Offices, C2 - Residential Institutions, C3 - Dwellinghouse	
Planning Status	None		
Re-use of Land	Brownfield	Ward	Selden

Site Description

Site previously used as accommodation for hospital nurses and ground floor was in use as an office space to facilitate an Endoscopy department.

Policy Restrictions

Site is located within Farncombe Road Office Area and had previously been used as offices to facilitate the decant for an Endoscopy Department enlargement.

Physical Constraints

Part of the site to the east is located within a potentially contaminated land 10m buffer owing to the site adjacent being potentially contaminated.

Potential Impacts

Site is located within Farncombe Road Conservation Area.

Suitability Summary

Site is suitable in principle for residential development.

Availability Summary

Site is considered to be available for residential development as it is now vacant is up for sale as a development opportunity.

Achievability Summary

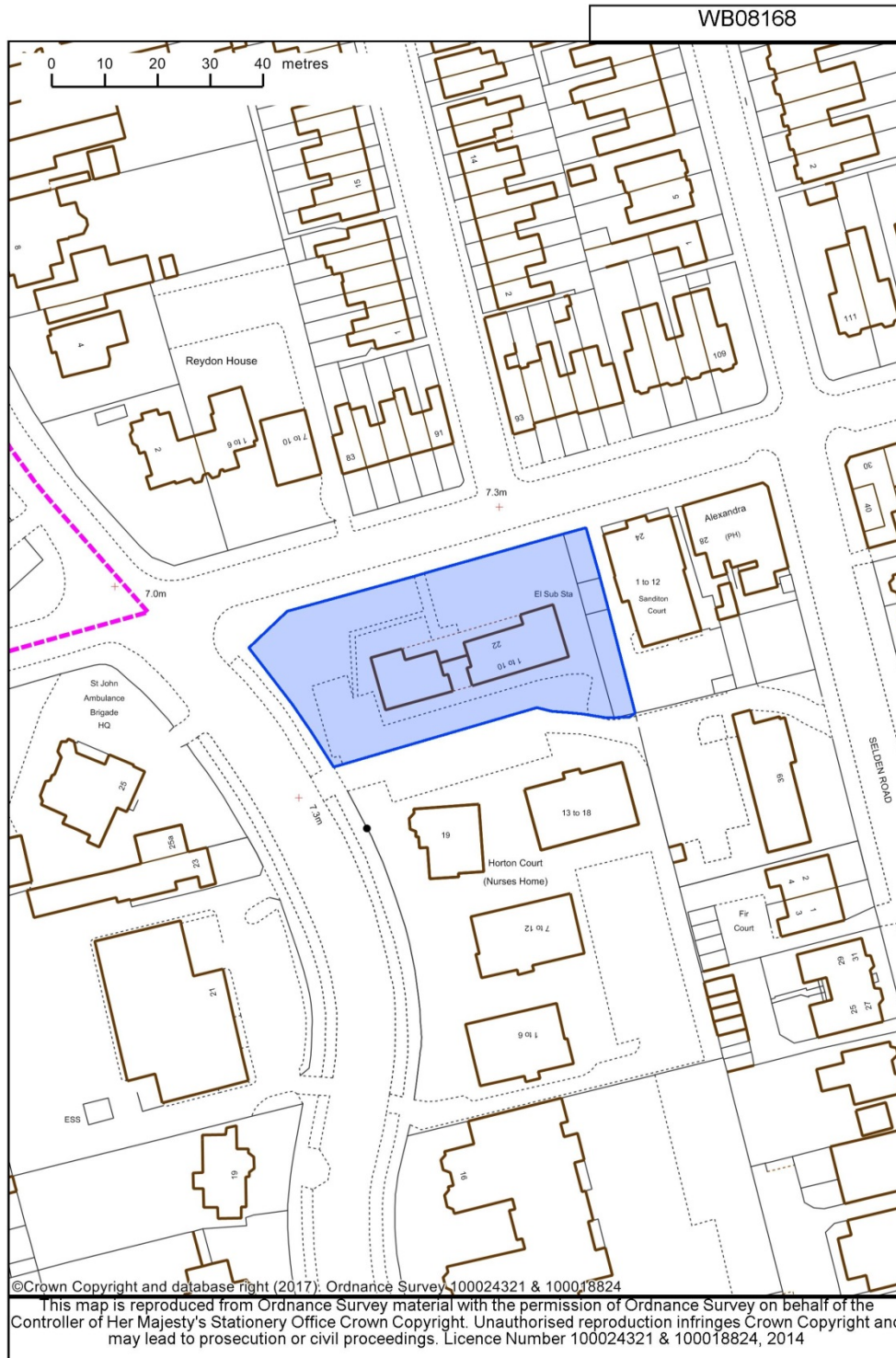
Whilst market, cost and delivery factors are unknown for this site, it was previously used in part for nurses accommodation and is up for sale as a development opportunity and, as such, it is considered that there is no overriding reason why residential development could not be achievable.

SHLAA Status Conclusion

The site was considered in 2009 as part of the SHLAA review. At that time it was rejected as the site was not available. In 2013/14 the site was in use as accommodation for hospital nurses and the ground floor is in use as an office space to facilitate the decant for an Endoscopy department enlargement (strict condition about use apply). Since then the site has become vacant and put up for sale as a development opportunity. It would appear that the site is surplus to its previous requirements as key worker (nurses) accommodation and offices to the Endoscopy Department. The site was initially marketed for development in 2015. Since that time we are aware that the site has been purchased by a developer and pre applications discussions are ongoing. Given its location, its suitability and its availability for residential development it considered that it should be taken forward as a potential housing site. However, the capacity could potentially increase but this reported in future SHLAA updates.

Site Area (ha)	0.20	Potential Gross Yield (dwellings)	24
		Potential Net Yield (dwellings)	24

22 Lyndhurst Road



SHLAA ID	WB08180	Current Use(s)	
Site Address	Grafton Multi Storey Car Park, Augusta Place	Car Park, D2 - Assembly & Leisure, Open Space (Informal)	
Planning Status	None		
Re-use of Land	Brownfield	Ward	Central

Site Description

The site fronts Marine Parade and consists of a raised-deck car park and a corner section of open space on the western side. The site is also physically connected to residential development above the retail unit to the east and another multistorey car park to the north.

Policy Restrictions

This landmark site has been earmarked for comprehensive mixed use development which will need to contribute to the regeneration of Worthing Seafront. Previously identified in the 2003 Local Plan and more recently as AOC 3 the Core Strategy. The site adjoins the Primary Shopping Area - Zone A of Worthing Town Centre.

Physical Constraints

The site is located with Flood Zone 3 so mitigation measures will be required. The current use of the site as a car park may give rise to potential contamination issues. The site is on a Principal Aquifer so is sensitive in relation to groundwater quality. Current complex access arrangements will need to be reviewed. There are a number of legal agreements that would need to be overcome to allow for any redevelopment, including consideration of the existing parking provision and the access and servicing arrangements. However, development offers the opportunity to address the severance that currently separates the town centre and the seafront.

Potential Impacts

Site is surrounded by Conservation Areas - Marine Parade and Hinterland to the west and South Street Conservation Area to the east and south. The Lido (Grade II listed) is located opposite. Any future development will need to consider these heritage assets and help improve the character of the seafront.

Suitability Summary

Suitable for a mixed use scheme incorporating high density residential development. There are no known policy restrictions or physical limitations that would limit development, although there are a number of key considerations that would need to be resolved throughout the design stage. The site would lend itself to high density accommodation, estimated to be approximately 100 units. However, it is accepted that this figure may change depending on the design solutions that are developed as the scheme comes forward.

Availability Summary

The site is considered to be available and Worthing Borough Council is currently assessing options for redevelopment. At this stage it is estimated that this site will come forward in the medium term.

Achievability Summary

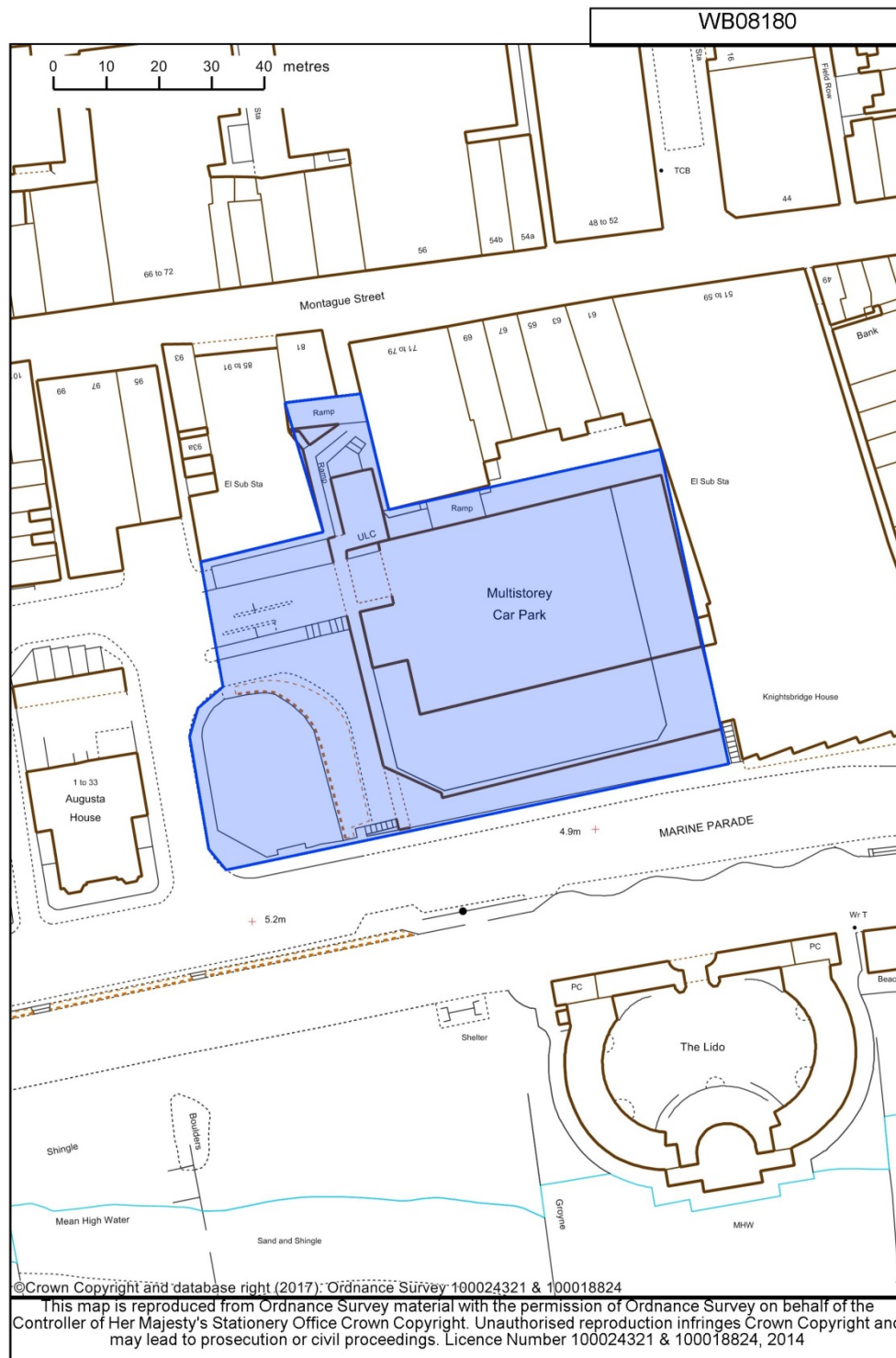
It is acknowledged that site preparation costs are likely to be relatively high as a result of the demolition works that will be required. However, owing to the site's prime central / coastal location it is considered that a redevelopment scheme would be viable. In addition whilst there are a number of agreements/issues that will need to be taken into consideration at the design stage there is no reason why that a redevelopment scheme could not be achievable in the medium term.

SHLAA Status Conclusion

The site was considered in 2009 as part of the SHLAA review at which time it was taken forward as a potential site and was then included within the Core Strategy as an Area of Change. In 2014/15, the site was still considered to be suitable, achievable and deliverable and that residential units would be delivered in the medium term. The Council is currently reviewing the condition of the car park after taking back control for managing town centre multi story car parks. This represents a substantial opportunity and a number of development options are currently being assessed prior to marketing the site development or seeking a development partner. Whilst the capacity of 100 dwellings is considered to be an appropriate assumption at this time it is accepted that the level of development may change significantly depending on the appropriate design solution that may emerge (particularly with regards to the appropriate building height). Discussions and options for development are still underway. Therefore, the site is taken forward as a potential residential opportunity at this time.

Site Area (ha)	0.60	Potential Gross Yield (dwellings)	100
		Potential Net Yield (dwellings)	100

Grafton Multi Storey Car Park, Augusta Place



SHLAA ID	WB13009	Current Use(s)	
Site Address	25-26 West Parade	C3 - Dwellinghouse	
Planning Status	PA Submit (awtg S106)		
Re-use of Land	Brownfield	Ward	Marine

Site Description

Three sizeable properties set within large grounds on the south eastern corner plot of Grand Avenue and West Parade.

Policy Restrictions

There are no specific policy restrictions.

Physical Constraints

There are no specific physical constraints identified.

Potential Impacts

There are no direct impacts on heritage and environmental assets but both Marine Point and Dolphin Lodge, which lie on the opposite corner of Grand Avenue and West Parade, are locally listed buildings.

Suitability Summary

Two dwellings are currently located on this large seafront plot and the third located to the rear on Grand Avenue. Given the setting of the site and the nature of the buildings to the east and west it is considered that more intensive development could be appropriate in this location. However, sensitive design solutions must be sought to reduce any potential impacts, particularly on the properties in Grand Avenue to the north. The design of any proposal will influence the likely yield of this site - this will include the consideration of the appropriate 'building line'. A new revised application has now been received and approved subject to a S106 agreement. This scheme provides for 29 units and addresses a number of the concerns raised through the previous refusal.

Availability Summary

This site is available . A recent application AWDM/1805/14 for redevelopment of the site for 35 dwellings has been refused and upheld at appeal. Since then a new application has been submitted and approved subject to the satisfactory completion of a S106 legal agreement (AWDM/1713/16 - 22/03/2017).

Achievability Summary

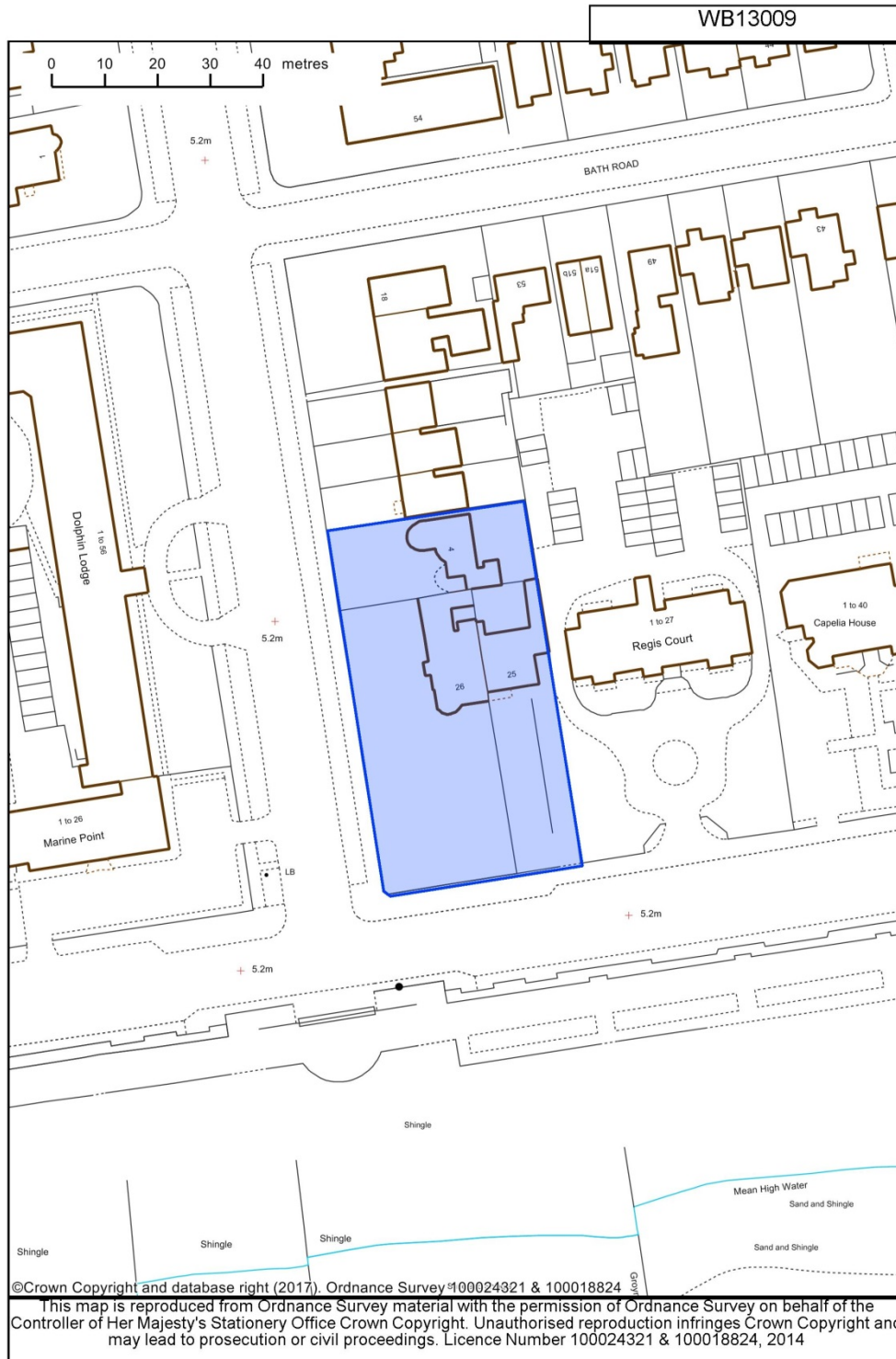
There is no reason why a residential scheme could not be achieved on this site. Indeed an application for 29 residential units has now been granted subject the satisfactory completion of a S106 agreement.

SHLAA Status Conclusion

This site is considered to be suitable, available and achievable. There is no over-riding reason (subject to design considerations and the potential impact on neighbouring occupiers) why a more intensive development could not be achieved on this site which is currently occupied by three dwellings. An application (AWDM/1805/14) had been refused and upheld at appeal for the redevelopment of the site for 35 flats. However, a more recent application for 29 flats (AWDM/1713/16) has recently been approved subject to the completion of a S106 legal agreement. Therefore , the site continues to offer potential for residential development and is therefore taken forward in this study.

Site Area (ha)	0.26	Potential Gross Yield (dwellings)	29
		Potential Net Yield (dwellings)	24

25 - 26 West Parade



SHLAA ID	WB13020	Current Use(s)	
Site Address	7 The Steyne	C3 - Dwellinghouse	
Planning Status	PA Submit		
Re-use of Land	Brownfield	Ward	Central

Site Description

A 4 storey house with vacant land to the side.

Policy Restrictions

No relevant policy restrictions.

Physical Constraints

There are no significant physical problems or limitations that would prevent residential development on this site.

Potential Impacts

The site contains a listed building and is within the Steyne Gardens Conservation Area - the design of any proposal will therefore have to take these heritage assets into account.

Suitability Summary

The site is suitable for residential development.

Availability Summary

The current application indicates that this site is available for development.

Achievability Summary

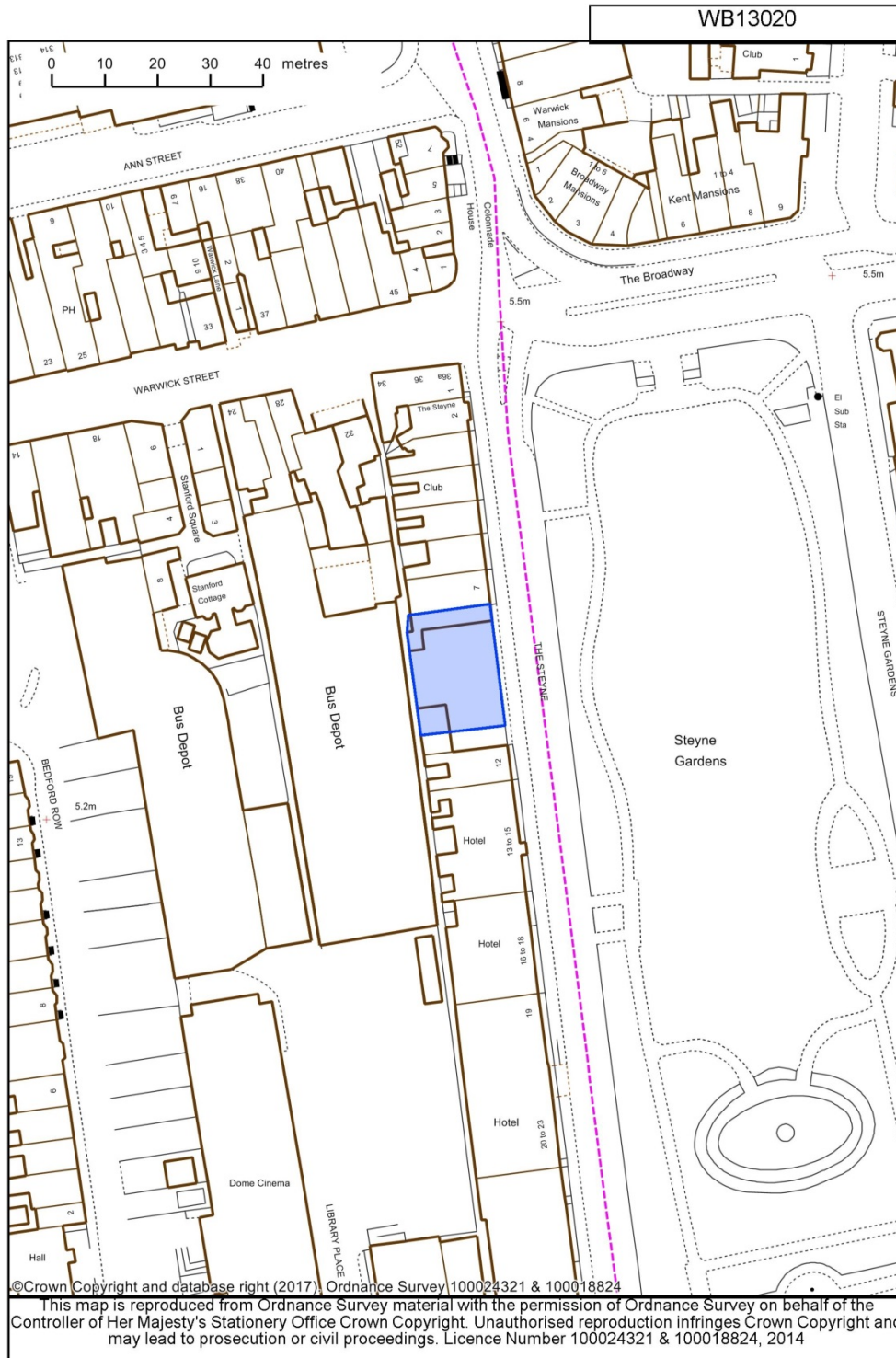
The previously approved application sought to provide 3 x 2 bed apartments, 1 x 2 bed maisonette and a new infill building providing 8 x 3 bed apartments. The current pending application seeks to amend the infill proposal to provide 6 x 2 bed and 3 x 3 beds flats, an increase of one unit. It is considered that development is achievable on this site.

SHLAA Status Conclusion

The site was previously considered to be suitable, available and achievable and a planning application had been submitted for 9 dwellings (reference AWDM/0081/13). However, this application was subsequently withdrawn and a new application submitted (AWDM/1408/14). Due to the complexities of the site the revised scheme was still not acceptable and this application was also withdrawn. During the 16/17 period a new application has been received (AWDM/0063/17) which appears to have achieved an acceptable solution. It is expected that this application will be approved. Therefore this site is considered to offer a realistic prospect of delivering residential development and as such is classified as a potential site for the purposes of this study.

Site Area (ha)	0.57	Potential Gross Yield (dwellings)	10
		Potential Net Yield (dwellings)	9

7 The Steyne



SHLAA ID	WB17003	Current Use(s)	
Site Address	112 - 114 Chapel Road	A1 - Shops, Vacant	
Planning Status	PA Submit (awtg S106)		
Re-use of Land	Brownfield	Ward	Central

Site Description

Bunces is located in the northern gateway to the town centre by the A24 in a mixed commercial and residential area. It sits on the north-east side of Chapel and Teville Roads roundabout.

Policy Restrictions

There are no policy restrictions that would prevent this site coming forward.

Physical Constraints

There are no potential impacts that could prevent this site from coming forward for residential development.

Potential Impacts

There are no potential impacts on heritage or landscape assets.

Suitability Summary

The site is considered to be suitable for residential redevelopment. It is in a highly sustainable location. The previous use has relocated and the premises are currently vacant.

Availability Summary

The site is considered available for a residential incorporating some commercial floorspace. A planning application (AWDM/1542/16) has been submitted and approved subject to a S106 for 33 flats with flexible commercial floorspace, offices or medical uses.

Achievability Summary

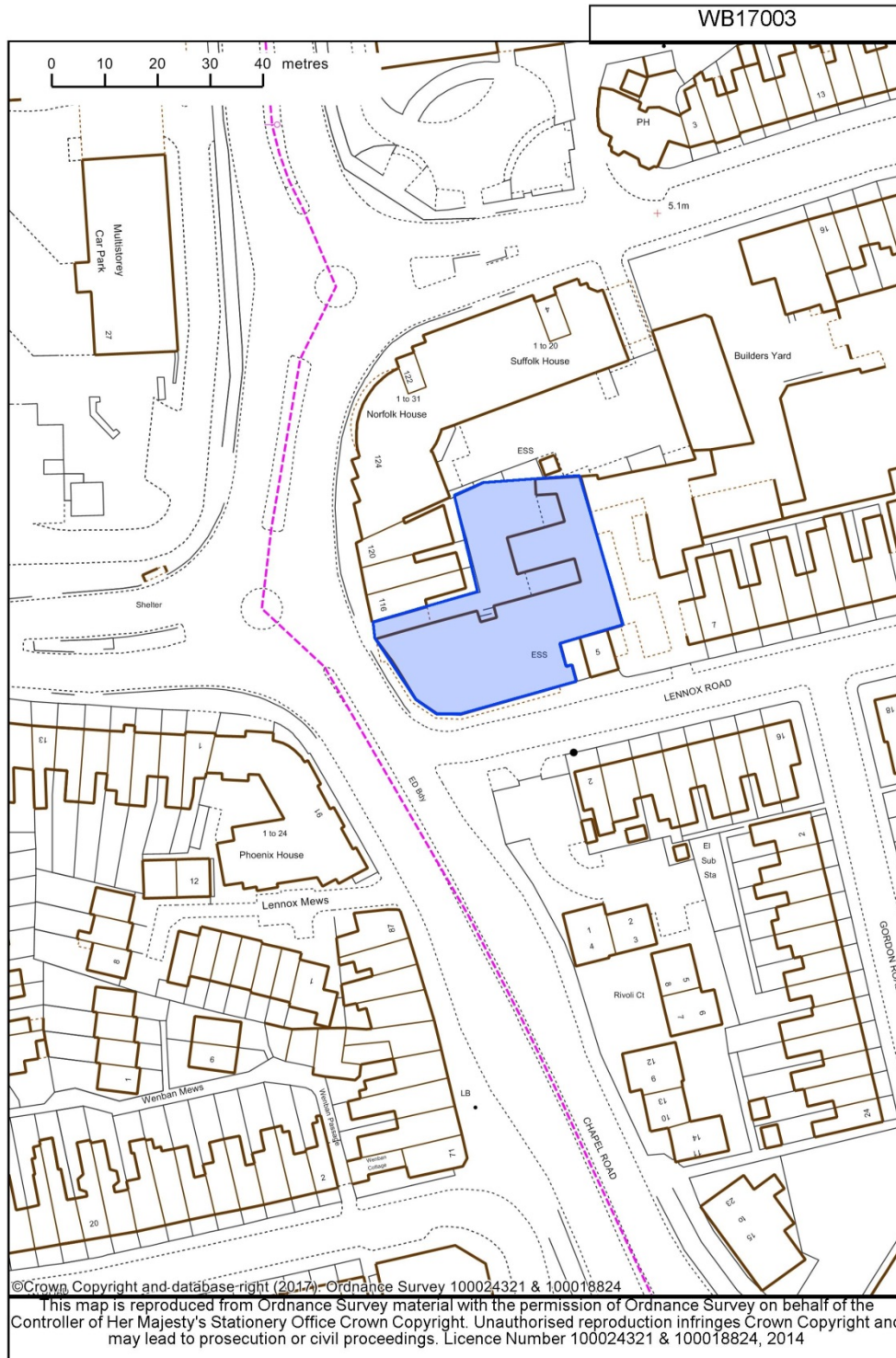
The site is considered to be achievable and application has been submitted and approved subject to a S106 for a mixed use including 33 residential units.

SHLAA Status Conclusion

The site is considered suitable, available and deliverable and a planning application (AWDM/1542/16) has been approved subject to the completion of a satisfactory S106 for a mixed use including 33 dwellings. Therefore, this site is taken forward as a potential site for this study period.

Site Area (ha)	0.13	Potential Gross Yield (dwellings)	32
		Potential Net Yield (dwellings)	32

112 - 114 Chapel Road



SHLAA ID	WB17015	Current Use(s)	
Site Address	25 Broadwater Road	C3 - Dwellinghouse, Vacant	
Planning Status	PA Submit		
Re-use of Land	Brownfield	Ward	Gaisford

Site Description

The site is situated on the SW corner of a busy signalled cross roads junction of Broadwater Road (A24) and Northcourt Road. It comprises a pair of large two storey inter war houses that face onto Broadwater Road.

Policy Restrictions

No relevant policy restrictions.

Physical Constraints

There are no significant physical problems or limitations that would prevent residential development on this site.

Potential Impacts

No potential impacts known.

Suitability Summary

The site is suitable for residential development.

Availability Summary

The current application indicates that the site is available for development.

Achievability Summary

It is considered that development is achievable on this site but the question is the appropriate level. There are concerns that the current proposal will result in a poorly designed scheme that will impact on residential amenity. However, a smaller scheme is likely to be acceptable.

SHLAA Status Conclusion

This site which is new for the 16/17 review is considered to be suitable, achievable and deliverable and a planning application has been submitted for 12 residential units (AWDM/1921/16). Further discussions with officers indicate that whilst the current application is likely to be refused on matters including size, design and insufficient parking there may be an opportunity to deliver 6 units if the proposals were revised. The site is therefore considered as offering potential and is taken forward in this study.

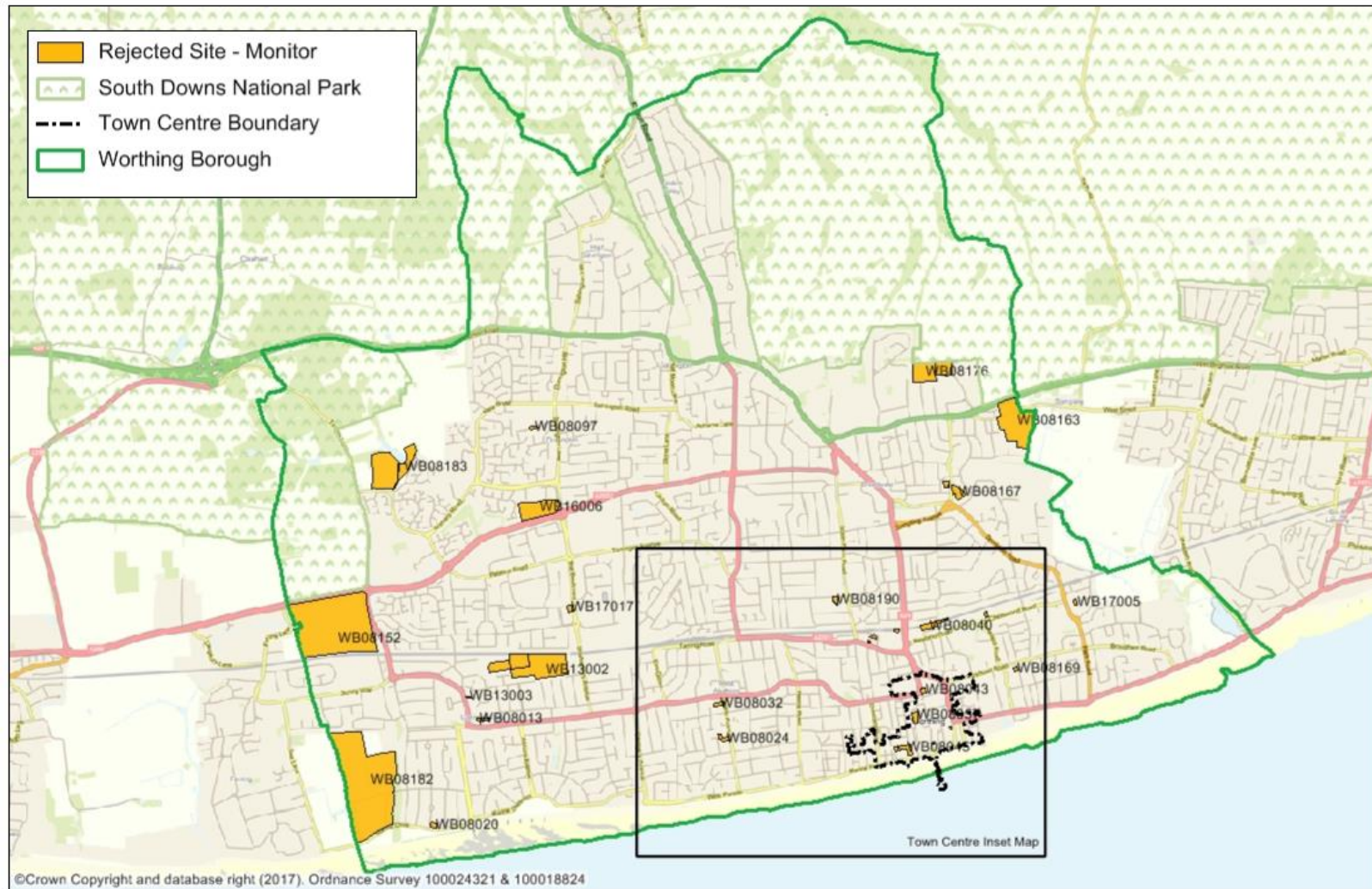
Site Area (ha)	Potential Gross Yield (dwellings)	6
	Potential Net Yield (dwellings)	6

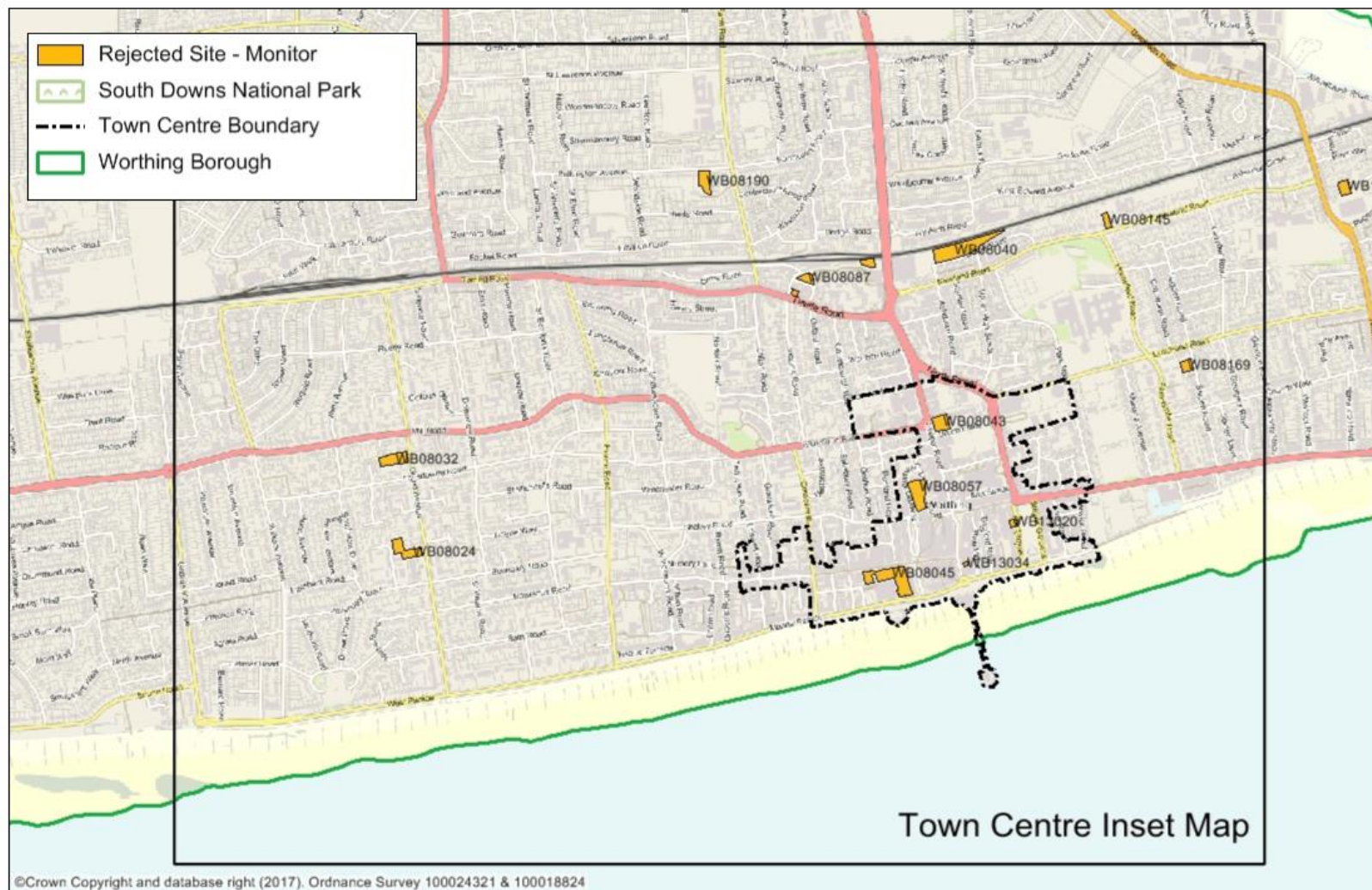
25 Broadwater Road



Appendix 2. Rejected Sites – Monitor Sites

SHLAA ID	Site Address	SHLAA 2013 Status
WB08038	Land Former Gas Holder Site, Barrington Road	Rejected Site - Monitor
WB08043	Head Post Office, Chapel Road	Rejected Site - Monitor
WB08045	Land at 51 - 93, Montague Street	Rejected Site - Monitor
WB08058	Land Rear of Juno Close, Barrington Road	Rejected Site - Monitor
WB08138	Caravan Site, Titnore Way, Worthing, BN13 3RT	Rejected Site - Monitor
WB08152	Land South of Highdown, Littlehampton Rd, Worthing	Rejected Site - Monitor
WB08157	Car Park Rear of 274 - 312 Goring Road	Rejected Site - Monitor
WB08162	Worthing United Football Club, Beeches Avenue	Rejected Site - Monitor
WB08163	Land South Of, Upper Brighton Road, Worthing	Rejected Site - Monitor
WB08176	Land North Of Beeches Avenue	Rejected Site - Monitor
WB08182	Land North East Of, Amberley Drive	Rejected Site - Monitor
WB08183	Land West of Fulbeck Avenue, Worthing	Rejected Site - Monitor
WB13002	Inland Revenue Office, Durrington	Rejected Site - Monitor
WB13003	Royal Mail Delivery Office, Mulberry Lane	Rejected Site - Monitor
WB13034	2 - 6 South Street Worthing	Rejected Site - Monitor
WB16006	Centenary House	Rejected Site - Monitor
WB17005	O'Brien of Worthing, Pages Corner, Ham Road	Rejected Site - Monitor
WB17008	54 Teville Road	Rejected Site - Monitor
WB17009	Glawood House, Sompting Road	Rejected Site - Monitor
WB17017	Westmoreland House, Strand Parade	Rejected Site - Monitor





Rejected Sites - Monitor for all years

SHLAA ID	Site Address	SHLAA Conclusion
Worthing Total Sites 20		
WB08038	Land Former Gas Holder Site, Barrington Road	<p>The site was considered in 2009 as part of the SHLAA review. At that time it was rejected as it was concluded that it required suitable access arrangements to be secured for any potential development. It was considered that this could best be achieved by the Council working jointly with the adjoining landowners when the site became available. Since that time the area has been included within the Core Strategy as an Area of Change (AOC8), where it is acknowledged that the key to unlocking it is for comprehensive redevelopment, together with the adjoining sites WB08194 (now incorporated into a larger site WB13002) and WB08058. It is considered that the wider site area could secure new employment floorspace and residential development and would provide the opportunity to address the access issues. Therefore, following a reassessment in 2013/14 it was concluded that whilst the site may offer some longer term potential the issue of access / contamination still to be addressed and as such the original reasons for rejection still apply. However, the inclusion of the new larger SHLAA site WB13002 (incorporating some of the Inland Revenue site) may offer the key to the unlocking of this site which may be most appropriate for employment use (as an extension of the industrial estate to the west). Discussions continue with adjacent landowners for the possibility of a more comprehensive solution. A further assessment reconfirms that due to the issue of achievability the site should continue to be rejected but the situation closely monitored.</p>
WB08043	Head Post Office, Chapel Road Worthing	<p>The site was considered in 2009 as part of the SHLAA review. At that time it was rejected as it was concluded that the site was not available. In 2013/14 the site was promoted during the call for sites exercise. Whilst the Council has strong policies to retain employment land it is accepted that, if it could be demonstrated there was no employment demand for this land, there may be potential for residential use. However, it is not clear at this time that the current occupier (the Head Post Office) has any clear plans to relocate or consolidate their service or that other employment uses have been explored. A further review concludes that the site should remain rejected in the SHLAA but given the promotion of the site through the call for sites the situation should be closely monitored.</p>

SHLAA ID	Site Address	SHLAA Conclusion
WB08045	Land at 51 - 93, Montague Street	The site was considered in 2009 as part of the SHLAA review in conjunction with Area of Change 3 at Grafton Multi Storey Car Park. At that time it was rejected as it was concluded that the site was not available and the six retail units were in occupation and formed part of the Worthing Town Centre Primary Shopping Area - Zone A. In 2014/15 it was concluded that the same reasons for rejection still applied and therefore this site was not taken forward. Although this site was not taken forward in the SHLAA at that time it was considered that it may offer development potential in the longer term. As such, it was considered that it should be monitored, in conjunction with the wider Area of Change 3 site (WB08180) for which discussions are ongoing about the possible options for redevelopment. A reassessment concurs with the previous conclusions and this site will be rejected but closely monitored.
WB08058	Land Rear of Juno Close, Barrington Road	This site was considered in 2009 as part of the SHLAA review. At that time it was rejected as it was concluded that the site was designated for employment use (B1) and therefore, not suitable for residential use. Since the 2009 review this land and the neighbouring SHLAA sites WB08038 and WB08194 (now incorporated into larger SHLAA site WB13002) were included in the Core Strategy as Area of Change 8, where a mix of employment and residential uses were encouraged. However, this part of the Area of Change adjoins the existing industrial estate and as such it provides the most sensible and likely location for the new employment floorspace. The Core Strategy acknowledges that the current access arrangements to this site and the adjacent SHLAA sites are not ideal and that a successful solution is likely to require a collaborative effort. It is considered that this is only likely to be achieved through a comprehensive redevelopment of this area. Whilst this particular site could be developed independently as an employment site the development potential of a larger area to the east (under WB13002) may provide a further opportunity to unlock this wider Area of Change. Therefore, following a reassessment it is considered that this site should continue to be rejected at this time but that the situation should be monitored regularly.
WB08138	Caravan Site, Titnore Way, Worthing, BN13 3RT Worthing	This 5.7 ha greenfield site currently used as a caravan park is situated outside of, but on the edge of the built up area boundary. It was assessed as a potential site in the 2009 SHLAA as it was considered suitable for residential development subject to further assessments being undertaken. The Core Strategy has a policy approach which resists development outside the BUAB unless, as part of any review of housing, there is a proven under-delivery of housing within the plan period. This site is currently being considered alongside a number of other sites as part of the new Worthing Local Plan review. Further evidence is still being gathered as part of that process and as such, this site is rejected for the purposes of this study but will be closely monitored.

SHLAA ID	Site Address	SHLAA Conclusion
WB08152	Land South of Highdown, Littlehampton Rd, Worthing Worthing	This 28ha greenfield site (also known as Chatsmore Farm) is situated outside, but adjoining the built up area boundary. It was assessed and rejected in the 2009 SHLAA. The reasons for rejection at that time were 'due to the openness and continuity of this area, the site offers no opportunity without substantial harm to the continued separation of the two settlements'. The Core Strategy has a policy approach which resists development outside the BUAB unless as part of any review of housing there is a proven under-delivery of housing within the plan period. This site is currently being considered alongside a number of other sites as part of the new Worthing Local Plan review. Further evidence is still being gathered as part of that process and as such, this site is rejected for the purposes of this study but will be closely monitored.
WB08157	Car Park Rear of 274 - 312 Goring Road	The site was considered in 2009 as part of the SHLAA review. At that time it was considered to be suitable, achievable and deliverable. However, following a reassessment in 2013/14, it was concluded that the site should be rejected but monitored. The site is still in use as a car park which serves the local Mulberry shopping parade and there is no indication that it is surplus to requirements. It therefore continues to be rejected on the basis of its availability, but this situation will be monitored pending any car park review that the Council may undertake.
WB08162	Worthing United Football Club, Beeches Avenue Worthing	This is a 1.5 ha previously developed site located within the built up area boundary. It was rejected in the 2009 SHLAA, as any proposal to lose the existing recreational facilities would be contrary to Core Strategy policy 11, which seeks to safeguard recreational uses unless they can be reprovided elsewhere. At that time, it was considered that residential development would only be appropriate if an alternative location could be found for the football club. This site is currently being promoted for development alongside the adjoining site to the west. These are being considered alongside a number of other sites as part of the new Worthing Local Plan review. Further evidence is still being gathered as part of that process and as such, this site is rejected for the purposes of this study but will be closely monitored.
WB08163	Land South Of, Upper Brighton Road, Worthing Worthing	This 4.4ha greenfield site is located outside but adjoining the built up area boundary. It was rejected in the 2009 SHLAA. It was concluded at that time that development would have a substantial impact on the landscape value of the area and the visual separation between Worthing and Sompting. During the Worthing Local Plan examination (2003), the inspector concluded that any development would have to be of overriding importance to justify the loss of land that was protected under a local gap policy. The Core Strategy has a policy approach, which resists development outside the BUAB unless, as part of any review of housing, there is a proven under-delivery of housing within the plan period. This site is currently being considered alongside a number of other sites as part of the new Worthing Local Plan review. Further evidence is still being gathered as part of that process and as such, this site is rejected for the purposes of this study but will be closely monitored.

SHLAA ID	Site Address	SHLAA Conclusion
WB08176	Land North Of Beeches Avenue Worthing	A 2.8ha greenfield site located outside but adjoining the built up area boundary. Despite previously being shown to have potential for development, it was rejected in the 2009 SHLAA. It was considered that development would result in significant visual impacts into and out of the South Downs National Park. The Core Strategy has a policy approach which resists development outside the BUAB unless as part of any review of housing there is a proven under-delivery of housing within the plan period. This site is currently being considered alongside a number of other sites as part of the new Worthing Local Plan review process. Further evidence is still being gathered as part of that process and as such, this site is rejected for the purposes of this study but will be closely monitored.
WB08182	Land North East Of, Amberley Drive Worthing	This 32 ha greenfield site (also known as the Goring-Ferring Gap) is located outside, but adjoining the built up area boundary. It was rejected in the 2009 SHLAA. The landscape sensitivity of the gap is a particular constraint. The Core Strategy has a policy approach which resists development outside the BUAB unless as part of any review of housing there is a proven under-delivery of housing within the plan period. This site is currently being considered alongside a number of other sites as part of the new Worthing Local Plan review process. Further evidence is still being gathered as part of that process and as such, this site is rejected for the purposes of this study but will be closely monitored.
WB08183	Land West of Fulbeck Avenue, Worthing Worthing	This is a 0.85ha greenfield site situated within the built up area boundary. It was assessed as a potential site within the 2009 SHLAA. The site had previously formed part of the wider West Durrington urban extension. Overall, it was concluded at that time that the site offered a suitable location for development and would contribute to the creation of sustainable, mixed communities. Despite this, the site was not allocated in the Worthing Core Strategy as it could be shown that the housing requirement could be accommodated elsewhere in the Borough. However, this site is currently being considered alongside a number of other sites as part of the new Worthing Local Plan review process. Further evidence is still being gathered as part of that process and as such, this site is rejected for the purposes of this study but will be closely monitored pending the outcome of the Local Plan process.

SHLAA ID	Site Address	SHLAA Conclusion
WB13002	Inland Revenue Office, Durrington	<p>This site was not previously considered as part of the 2009 SHLAA review. As part of the 'call for sites' in 2013/14 the agent acting on behalf of the landowner had promoted this 5.6ha site along with the 1ha of open land to the south west of the site which is also in their ownership and which was previously assessed separately as SHLAA Ref. WB08194. Site promoters had indicated that the site will be partly vacated as part of the rationalisation of HMRC's resources across the country. HMRC will continue to occupy the offices to the east of the site. Given the local policy position and significant employment needs the starting position should be the consideration of employment uses on all of the site. However, it is accepted that a level of residential development as part of a well designed mixed-use scheme could be achievable particularly if this could help facilitate the enhancement of employment provision and / or if development could help to 'open up' and bring forward the land at Martlets Way (AOC8). Further assessment is required to enable a robust assessment of any future potential residential capacity to be made. The potential for development at this site (capacity and timescale assumptions etc.) should be monitored regularly. A review in 2016/17 reconfirms that this is a suitable approach for this site.</p> <p>It should be noted that this site now incorporates a parcel of land that was previously assessed in the SHLAA as WB08194. As this land now forms part of a wider area considered as part of this assessment site reference WB08194 (which was also linked to WB08058 and WB08038) has now been removed from the SHLAA.</p>
WB13003	Royal Mail Delivery Office, Mulberry Lane	<p>The site was considered in 2009 as part of the SHLAA review. At that time it was rejected as it was concluded that it was not available. In 2013 the site was promoted during the "call for sites" exercise. However, whilst the Council has strong policies to retain employment sites it is accepted that if it could demonstrated there was no employment demand for this land that there might be some potential for residential use. However, it is not clear at this time that the current occupier (the Post Office) has any clear plans to relocate or consolidate their service or that other employment uses had been explored. A further assessment considers that as there has been no progress on this site since the call for sites in 2013 the site will remain rejected in the SHLAA but given the promotion of the land through the call for sites the situation should be monitored regularly.</p>
WB13034	2 - 6 South Street Worthing Worthing	<p>This site was not previously considered as part of the 2009 SHLAA review. It was rejected from the scope of previous reviews of this study as planning permission has been refused (and appeal dismissed) due to loss of employment and it being an inappropriate location for residential use due to negative impact of adjoining uses and poor quality of residential environment that would be provided. However, there is a Prior Notification application submitted. As such whilst the principle would be to refuse an application on the basis of loss of employment floorspace (occupied) there is only a limited criteria to assess such applications. Therefore, whilst the site will continue to be rejected for the purposes of this study the situation will be closely monitored pending the outcome of the application.</p>

SHLAA ID	Site Address	SHLAA Conclusion
WB16006	Centenary House Worthing	The site is currently occupied by West Sussex County Council offices and Sussex Police Custody Centre. The site is being considered by the owners as part of a review of their property portfolios. The review will consider a more efficient use of this large site with a view to replacing existing uses on site in new purpose built buildings but also to consider the capacity of part of the site to accommodate other uses, including residential. Planning consultants have been appointed to review the development potential. Given the local policy position and significant employment needs the starting position should be the consideration of employment uses on all of the site. However, it is accepted that a level of residential development as part of a well designed mixed-use scheme could be achievable. Further assessment is required to enable a robust assessment of any future potential residential capacity to be made. The potential for development at this site (capacity and timescale assumptions etc.) should be monitored regularly. Therefore, whilst the site is not taken forward at this time it is considered appropriate to monitor the site closely.
WB17005	O'Brien of Worthing, Pages Corner, Ham Road Worthing	This is a new site for this 16/17 study. At this stage the site has been rejected due to loss of employment space. However a planning application is currently being considered. If it can be demonstrated that the site is genuinely redundant and is unlikely to be re-used for employment purposes in the future alternative uses may be appropriate on this site. In addition, there is an access issue that needs to be addressed in that there may be conflict with proposed uses having to use the current shared access to the site. For these reasons the site is rejected but will be monitored pending the outcome of the planning application.
WB17008	54 Teville Road Worthing	This site is suitable, available and deliverable for residential development. However, a recent application has been refused (AWDM/1179/16 - 20/03/2017) on a number of grounds including height, size, scale and detrimental impact on existing and future residents. It is likely that any revised scheme will fall below the threshold for this study. Therefore the site is rejected but will be monitored.
WB17009	Glawood House, Sompting Road Worthing	The site which is new for the 16/17 review has been subject of planning application for additional residential units to an existing residential block of flats. The proposal (AWDM/1245/16) sought an additional storey to provide 9 residential units and alterations at ground floor level to provide one additional unit. The proposal was refused (04/11/16) for reasons of siting, design and height and the impact on the amenities of residential properties in the surrounding area. In essence it was considered that an additional storey to the building would have an unacceptable impact on existing residential amenity. The reasons for refusal are unlikely to be overcome and therefore the site is rejected for the purposes of this study. However, given that the application was very recent and there maybe some scope to use the site more efficiently the situation will be monitored.

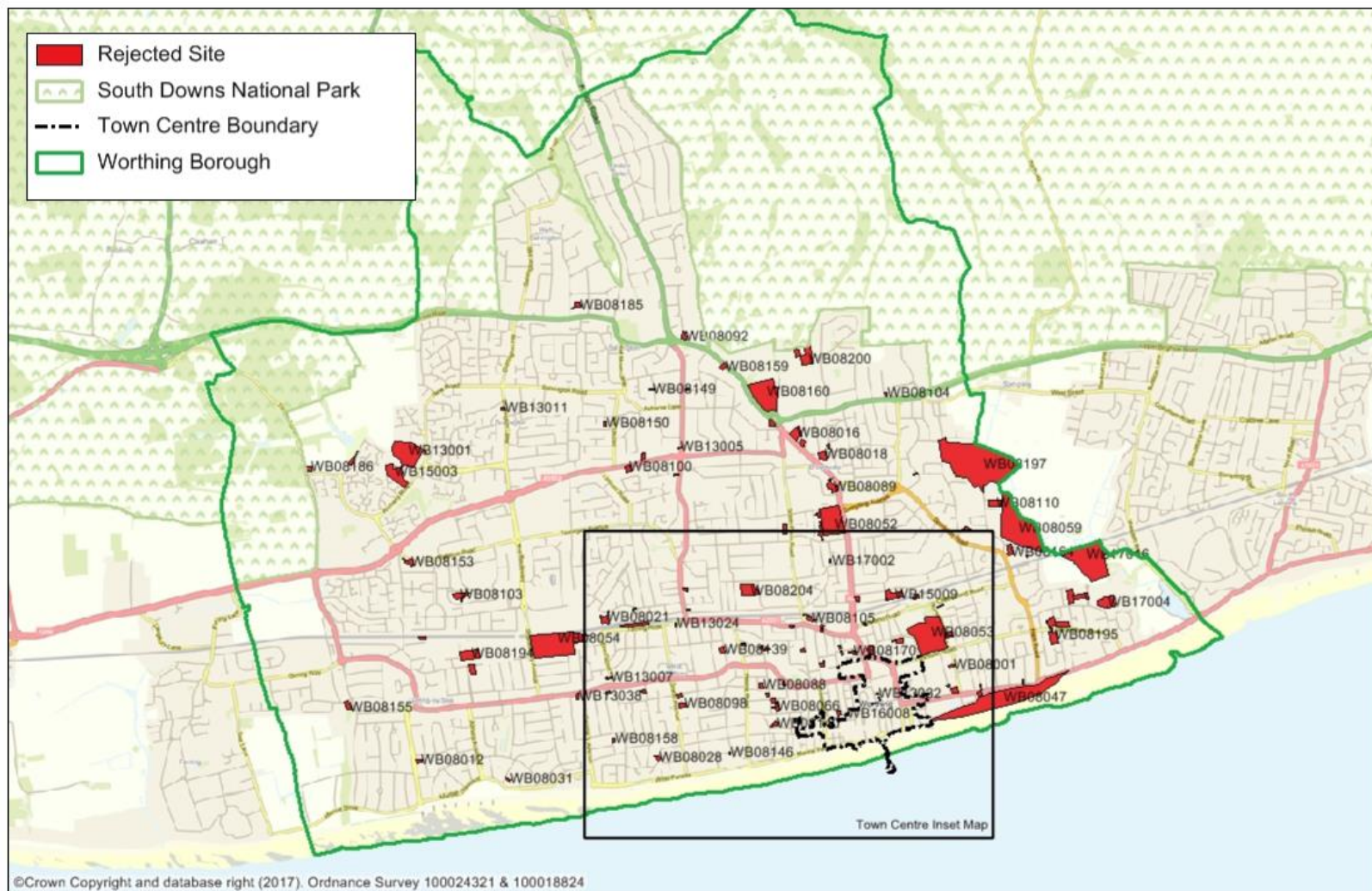
SHLAA ID	Site Address	SHLAA Conclusion
WB17017	Westmoreland House, Strand Parade	This is a new site for the 16/17 study. The site is a standalone office block and as such is afforded strong protection under current Core Strategy policies. Any proposal to change the use to residential would result in the loss of a significant amount of employment floorspace in a context where employment floorspace across the Borough is in short supply and will be resisted. However, the site is currently subject to a Prior Notification application (Notice/0005/17) for which there are a limited number of criteria that need to be met to allow for the loss of employment to residential use. Whilst it is concluded that this site should be rejected for this study review it will be monitored pending the outcome of the current application.
TOTAL	20	

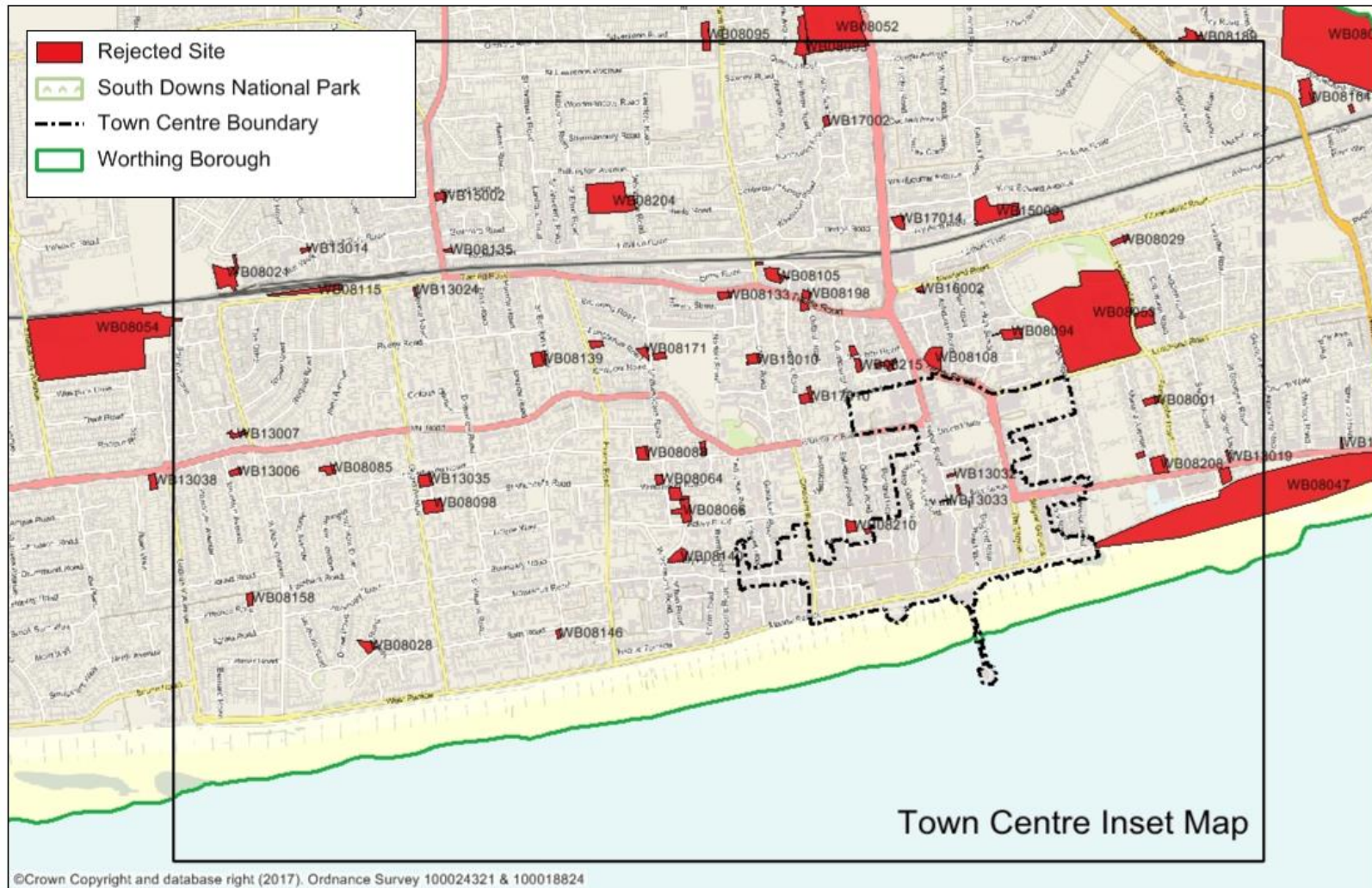
Appendix 3. Rejected Sites

SHLAA ID	Site Address	SHLAA 2Status
WB08001	15 Farncombe Road	Rejected Site
WB08012	64 Sea Lane	Rejected Site
WB08013	314 Goring Road	Rejected Site
WB08016	Land Rear of 118-128, Broadwater Street West	Rejected Site
WB08018	Land at 4-10, Charmandean Road	Rejected Site
WB08020	Land at 28-30 Marine Drive	Rejected Site
WB08021	Garcia Trading Estate, Canterbury Road	Rejected Site
WB08022	Land at 1 Grove Road and 112, Broadwater Street	Rejected Site
WB08024	Land at 27-29A Grand Avenue	Rejected Site
WB08026	27 Oxford Road	Rejected Site
WB08028	2 Hastings Road	Rejected Site
WB08029	54 Homefield Road	Rejected Site
WB08030	1-3 Hertford Road	Rejected Site
WB08031	4 Seafeld Avenue	Rejected Site
WB08032	Land at 59-61 Grand Avenue	Rejected Site
WB08040	Superstore, Newlands Street	Rejected Site
WB08047	Building out to Sea, South of Brighton Road	Rejected Site
WB08052	Northbrook College of Further Education Broadwater	Rejected Site
WB08053	Worthing Hospital, Lyndhurst Road	Rejected Site
WB08054	Worthing Leisure Centre, Shaftesbury Avenue	Rejected Site
WB08057	Car Park Montague Centre, Liverpool Road	Rejected Site
WB08059	Land Site Decoy Farm, Dominion Way	Rejected Site
WB08064	22 Winchester Road	Rejected Site
WB08066	54 Shelley Road	Rejected Site
WB08085	5 West Avenue	Rejected Site
WB08086	Land Rear of 40-46 Cortis Avenue, Cortis Avenue	Rejected Site
WB08087	Land at 28-34 Railway Approach	Rejected Site
WB08088	Wraysbury, Beccles Road	Rejected Site
WB08089	Broadwater Boulevard	Rejected Site
WB08092	Land At 134-142, Warren Road	Rejected Site
WB08093	Car Park Rear of 60-66, Queen Street	Rejected Site
WB08094	Chandlers Yard, 24 Upper High Street	Rejected Site
WB08095	South Farm Industries, St Lawrence Avenue	Rejected Site
WB08096	22 South Farm Road	Rejected Site
WB08097	Tullett Plant & Commercial Services Ltd, Pond Lane	Rejected Site
WB08098	Land at 58-64, Grand Avenue	Rejected Site
WB08099	Southern Water Storage Yard	Rejected Site
WB08100	Land at 61-67, Littlehampton Road	Rejected Site
WB08101	68-70 Littlehampton Road	Rejected Site
WB08103	Maybridge Boys Club, Raleigh Way	Rejected Site

SHLAA ID	Site Address	SHLAA 2Status
WB08104	121 Upper Brighton Road	Rejected Site
WB08105	67 Victoria Road	Rejected Site
WB08106	62 Richmond Road	Rejected Site
WB08107	Dinnages Ford, Brougham Road	Rejected Site
WB08108	Methold House, Gordon Road	Rejected Site
WB08109	Unit 10 Siverdale, Meadow Road	Rejected Site
WB08110	Land at Units Dominion Way, Easting Close	Rejected Site
WB08113	Land East of Seeboard Site, Dominion Way	Rejected Site
WB08115	Land West of West Worthing Station, Tarring Road	Rejected Site
WB08133	Site of 13 to 31, Tarring Road	Rejected Site
WB08135	18 South Street, Tarring	Rejected Site
WB08137	4 & 5 First Floor Guildbourne, South Street	Rejected Site
WB08139	5-9 St Botolphs Road	Rejected Site
WB08140	2-4 Southey Road	Rejected Site
WB08141	Avon House, 40 - 42 Shakespeare Road	Rejected Site
WB08142	2 Shakespeare Road	Rejected Site
WB08143	The New Grange, 10-16 Homefield Road	Rejected Site
WB08144	Westholme Clinic, Clive Avenue	Rejected Site
WB08145	49 Chesswood Road	Rejected Site
WB08146	Sycamore House, 21 Bath Road	Rejected Site
WB08148	64 Offington Lane	Rejected Site
WB08149	29 The Glen	Rejected Site
WB08150	12 Mardale Road	Rejected Site
WB08153	West Sussex Motors, Palatine Road	Rejected Site
WB08155	Open Space West of 1, Fernhurst Drive	Rejected Site
WB08156	East Factory North Side, Woods Way	Rejected Site
WB08158	12 Phrosso Road	Rejected Site
WB08159	89 Warren Road	Rejected Site
WB08160	Land South of The Warren, Hill Barn Lane	Rejected Site
WB08164	Units 1 -3 Ham Bridge Trading Estate, Willowbrook	Rejected Site
WB08165	Units 11 & 12 Ham Bridge Trading Estate	Rejected Site
WB08167	Unigate Ltd, 22 Sompting Road	Rejected Site
WB08170	Discount Tyre Services, Winton Place	Rejected Site
WB08171	2 Longfellow Road	Rejected Site
WB08179	Car Park Adjacent Sandell House, Railway Approach	Rejected Site
WB08185	4 & 4A Hayling Rise	Rejected Site
WB08186	Flint Cottage, Titnore Lane	Rejected Site
WB08187	Thesiger Close, Worthing	Rejected Site
WB08188	Silverdale, Meadow Road	Rejected Site
WB08189	Southdownview Works, 12 Southdownview Road	Rejected Site
WB08190	15 - 17 Bulkington Avenue	Rejected Site
WB08194	Land East of Juno Close, Barrington Road	Rejected Site
WB08195	Jewson, Brougham Road	Rejected Site
WB08196	Yeomans House, 33 - 35 Brougham Road	Rejected Site
WB08197	Glaxo Smithkline, Southdownview Way	Rejected Site

SHLAA ID	Site Address	SHLAA 2Status
WB08198	42 - 46 Teville Road	Rejected Site
WB08200	Water Pumping Station, Hill Barn Lane	Rejected Site
WB08201	49 Penfold Road	Rejected Site
WB08204	Worthing Football Club, Woodside Road	Rejected Site
WB08206	Premium House, The Esplanade	Rejected Site
WB08208	Sandhurst School, 101 Brighton Road	Rejected Site
WB08209	23 Chesswood Road	Rejected Site
WB08210	United Reform Church, Shelley Road	Rejected Site
WB08215	43 Wenban Road	Rejected Site
WB13001	Land at Faraday Close	Rejected Site
WB13004	The Trout Public House and Car Park Fulbeck Avenue	Rejected Site
WB13005	Car Park, Tudor Buildings, Offington Lane	Rejected Site
WB13006	Car Park Adjacent 40 Brooklyn Avenue	Rejected Site
WB13007	Car Park South of Davenport Court, Elm Grove	Rejected Site
WB13010	Jolly Brewers, 39 Clifton Road	Rejected Site
WB13011	121 Durrington Lane	Rejected Site
WB13013	186 -188 Heene Road	Rejected Site
WB13014	37a Canterbury Road	Rejected Site
WB13019	123 Brighton Road Worthing	Rejected Site
WB13022	1 Highdown Avenue	Rejected Site
WB13024	10 Station Parade Tarring	Rejected Site
WB13032	16 - 18 Chapel Road	Rejected Site
WB13033	7 Chapel Road	Rejected Site
WB13035	68 Grand Avenue, Worthing	Rejected Site
WB13036	3 Charmandean Road	Rejected Site
WB13038	41 Goring Road	Rejected Site
WB15002	84, South Street, Tarring	Rejected Site
WB15003	Eurotherm, Faraday Close, Worthing	Rejected Site
WB15009	Warehouse Ivy arch Industrial Estate	Rejected Site
WB15011	Land east of 2 Offington Avenue Worthing	Rejected Site
WB16002	14 Newland Road	Rejected Site
WB16004	7 Madeira Avenue	Rejected Site
WB16008	13 Grafton Road	Rejected Site
WB17002	Southdown Public House, 38 Northcourt Road	Rejected Site
WB17004	Meadow Road Depot, Meadow Road	Rejected Site
WB17006	19-23 Broadwater Street West	Rejected Site
WB17007	197 Brighton Road	Rejected Site
WB17010	ATC Headquarters, Victoria Road	Rejected Site
WB17014	Skywaves House, Ivy Arch Road	Rejected Site
WB17016	Land off Dale Road	Rejected Site





Rejected Sites for all years

SHLAA ID	Site Address	SHLAA Conclusion
Worthing Total Sites 125		
WB08001	15 Farncombe Road Worthing	The site was considered in 2009 as part of the SHLAA review. At that time, it was rejected as the site had planning consent (reference 06/0829/FULL) dating from before the base date of the 2009 study. That planning permission has since expired and the existing units have undergone refurbishment and a new application (AWDM/1190/16) for extension to provide 4 self contained units has been approved. The number of dwellings that can be delivered on this site has now fallen below 6 and therefore the site is now excluded from this assessment but any dwellings will be picked up through other monitoring.
WB08012	64 Sea Lane Worthing	Considered in 2009 as part of the SHLAA review. At that time it was considered to be suitable but planning permission had been granted before the base date of the study. It was acknowledged at that time that the site's availability and achievability were subject to the relocation of an existing doctors surgery. In 2013/14 it was considered that the site should be rejected as whilst the doctors surgery has relocated to a new site, there were other health uses operating from the site and there was no indication that the site would become available for residential development. A reassessment in 2014/15 indicated that the site was now available for residential development and an application had been submitted (AWDM/1277/14). However, the number of units falls below the study threshold and therefore the site is still rejected. A reassessment in 2015/16 found that planning permission has now been granted (2/06/15) and therefore the site continues to be rejected.
WB08013	314 Goring Road Worthing	Considered in 2009 as part of the SHLAA review. At that time it was rejected as the site had planning permission before the base date of the study. The site continues to be occupied by the same business and there is no indication that the owners of the site still wish to relocate. There has been no further interest in the site for residential since 2005. It is therefore considered that the site should still be rejected for reasons of availability and therefore it is not taken forward in this study.
WB08016	Land Rear of 118-128, Broadwater Street West Worthing	Considered in 2009 as part of the SHLAA review. At that time, it was rejected on the grounds of availability and threshold size. Following a reassessment in 2013/14 it was considered that the same reasons for rejection still applied and therefore the site was not taken forward in this study. The site comprises 5 detached houses which all now appear to be in separate ownership and used as separate family dwelling houses. In addition, the site to the rear of these premises has been developed with 3 new bungalows (references WB/10/0226/FULL and WB/08/1064/FULL). This number of units falls below the threshold of this study. It is not considered that there is any further future potential on this site.

SHLAA ID	Site Address	SHLAA Conclusion
WB08018	Land at 4-10, Charmandean Road Worthing	Considered in 2009 as part of the SHLAA review. At that time it was rejected as it was concluded that the site was not available and had multiple ownership issues that had not been addressed. The site was originally under the control of one developer, however, it has now been sold off to separate owners. These houses are now individual dwellings and there is no indication that these properties will come forward for development. If any of the dwellings were to come forward it would most likely be on an individual basis and as such any development would fall below the threshold of this study. A reassessment in 2016/17 has again concluded that the same reasons for rejection still apply and therefore the site is not taken forward in this study.
WB08020	Land at 28-30 Marine Drive Worthing	Considered in 2009 as part of the SHLAA review. At that time it was considered to be suitable, achievable and deliverable. However, following a reassessment in 2013/14, it was concluded that for the following reasons the site should not be taken forward in this study. A planning application for 8 dwellings was permitted in 2008 and has now expired and a subsequent application for a two-storey rear extension has since been permitted. No further applications for residential redevelopment have been submitted however in April 2015 and the extensions have now been completed. It is therefore considered unlikely that an application for a larger development will be submitted and as such, the site has been rejected for the purpose of this study.
WB08021	Garcia Trading Estate, Canterbury Road Worthing	Considered in 2009 as part of the SHLAA review and again in 2013/14. At these times it was rejected as it was concluded that it was not suitable, available or achievable. Development on this site would result in the significant loss of part of a designated trading estate with no compelling reason to justify its loss. It is concluded that the same reasons for rejection still apply and therefore the site is not taken forward in this study. According to the latest update of the Employment Land Review this estate was fully occupied thus demonstrating the popularity of these units for local business.
WB08022	Land at 1 Grove Road and 112, Broadwater Street Worthing	Considered in 2009 as part of the SHLAA review. At that time it was rejected on the basis of its availability, although it was also stated that the site should be monitored. The site consists of 2 large detached houses now in separate ownerships. An application has been approved for an extension to one of the dwellings and this has been completed. There have been no further applications in relation to a comprehensive redevelopment. There is no indication that the site will come forward for a comprehensive residential development and, as such, any potential residential development will most likely fall below the threshold of this study. Therefore, following a reassessment it is considered that given the current use it is unlikely that the site will become available and therefore the same reasons for rejection still apply and the site will not be taken forward in this study.

SHLAA ID	Site Address	SHLAA Conclusion
WB08024	Land at 27-29A Grand Avenue Worthing	The site was considered in 2009 as part of the SHLAA review. At that time it was rejected as a planning application submitted in 2005 (reference WB/05/1349/FULL) for the demolition of existing dwellings and development of 16 flats and 8 houses was rejected at appeal owing to the scale of the development. A reassessment in 2013/14, concluded that as there had been no suggestion by the three landowners or any developer that the site will be reconsidered for a revised scheme in the future it should continue to be rejected. A further assessment in has reached the same conclusions and therefore, the same reasons for rejection still apply and this site is not taken forward in this study.
WB08026	27 Oxford Road Worthing	The site was considered in 2009 and 2013/14 and it was rejected as it was concluded that the site had no further potential as the existing units had been refurbished. Following a reassessment it is concluded that the same reasons for rejection still apply and therefore the site is not taken forward in this study.
WB08028	2 Hastings Road Worthing	The site was considered in 2009 and 2013/14 and it was considered to be suitable, achievable and deliverable. Following a reassessment in 2014/15 it was considered that the site was still suitable, achievable and deliverable for a slightly smaller scheme at or slighter more than the study threshold and as such was considered as a potential site. However, whilst discussions with the agent since 2013 have indicated that the owner wishes to consider development at some point there has been no further application submitted since 2009. Given the lack of certainty and the fact that no further applications have been submitted it is considered appropriate to reject.
WB08029	54 Homefield Road Worthing	The site is too small for 6 dwellings which is the threshold for this study. Any dwellings that may be delivered on this site will be picked up through other monitoring.
WB08030	1-3 Hertford Road Worthing	The site is too small for 6 dwellings which is the threshold for this study. Any dwellings that may be delivered on this site will be picked up through other monitoring.
WB08031	4 Seafeld Avenue Worthing	The site is too small for 6 dwellings which is the threshold for this study. Any dwellings that may be delivered on this site will be picked up through other monitoring.

SHLAA ID	Site Address	SHLAA Conclusion
WB08032	Land at 59-61 Grand Avenue Worthing	The site was considered in 2009 as part of the SHLAA review. There had previously been an application for 19 dwellings (WB/05/0739/FULL), however the application was dismissed at appeal. In the 2009 SHLAA, the site was rejected as the availability of the two large detached houses was unknown and there had been no suggestion by the two owners or any developer that the site would be promoted for residential development. There has been no further applications for development other than permission on number 61 for a conservatory. Following a reassessment the site's availability is still unknown. There have been no further proposals since then therefore, the same reasons for rejection apply and the site is not taken forward in this study.
WB08040	Superstore, Newlands Street	Considered in 2009 as part of the SHLAA review. At that time it was considered that a level of development on part of the site would be suitable, achievable and deliverable. However, following a reassessment in 2013/14 and a further reassessment in 2014/15, it is concluded that for the reason of availability the site should not be taken forward in this study. The current occupiers have undertaken some significant improvements and enhancements to the site and as a consequence the trading position of the retail store has increased significantly. Whilst the current owners have previously indicated that there may be further longer term plans for this site in terms of enhancement and redevelopment there is no indication that residential would be considered as part of any such proposals. It is therefore considered that the site does not currently offer any realistic opportunity for residential development and therefore the site is rejected.
WB08047	Building out to Sea, South of Brighton Road	The option was considered in 2009 as part of the SHLAA review. At that time it was rejected as it was concluded that it was not viable. Following a reassessment it is concluded that the same reasons for rejection still apply. The option is not being actively promoted and no robust testing has been undertaken to demonstrate that the scheme would be technically possible or financially viable. As such, this opportunity is not taken forward in this study.
WB08052	Northbrook College of Further Education	Considered in 2009 as part of the SHLAA review. At that time, it was rejected as it was concluded that the site was not suitable or available, because it had planning permission and funding for a major educational redevelopment scheme. Following a reassessment in 2013/14 it was clear that any potentially available land has been earmarked for educational uses (a new 900 pupil secondary school). A reassessment reconfirms the view that the site not available for residential purposes and building works are near completion on the school development. As such, the site is still rejected and is not taken forward in this
WB08053	Worthing Hospital, Lyndhurst Road	The site was considered in 2009 as part of the SHLAA review. At that time it was rejected because the site was not suitable or available for development, owing to its use as a hospital. Following a reassessment there has been evidence of further investment in the site and little, if any surplus land remains that could be released for residential development. Therefore, it is concluded that the same reasons for rejection still apply and the site is not taken forward in this study.

SHLAA ID	Site Address	SHLAA Conclusion
WB08054	Worthing Leisure Centre, Shaftesbury Avenue	Considered in 2009 as part of the SHLAA review. At that time the site was rejected as it was not considered to be suitable, available or achievable. The site is used for leisure uses which is considered to be the most appropriate and sustainable use of this site. In addition, the Open Space and Recreation studies have indicated that this site would not be surplus to requirements. Following a reassessment it is concluded that for the same reasons the site should not be taken forward in this study.
WB08057	Car Park Montague Centre, Liverpool Road	Considered in 2009 as part of the SHLAA review. At that time, it was rejected because it was being promoted for potential employment uses in emerging policy. In the 2013/14 assessment the site was no longer being promoted as a potential employment site. Furthermore, the site was not considered to be available as it is currently a well-used car park / employment site and there has been no intention expressed to develop the site. Should this site be promoted for residential development, it would need to be demonstrated through a parking strategy that this car park is surplus to requirements or that enhanced provision could be delivered. There has been no parking review to date and there is no indication that this site would come forward in the near future therefore this site is rejected and not taken forward in this study.
WB08059	Land Site Decoy Farm, Dominion Way	The site was considered in 2009 as part of the SHLAA review. At that time it was rejected due to environmental conditions which meant that the site was not considered to be appropriate for residential uses. The findings of recent contamination surveys have since confirmed that residential use would not be appropriate, but there may be potential to deliver employment use on this site. The nature of employment uses will be dependent on appropriate mitigation as well as the delivery of the appropriate supporting infrastructure. Following a reassessment it is concluded that the same reasons for rejecting residential uses still apply and therefore this site is not taken forward in this study.
WB08064	22 Winchester Road	Considered in 2009 as part of the SHLAA review. At that time, it was rejected as planning permission had been granted prior to the base date (01/04/2008) and was therefore monitored elsewhere. Following a reassessment in 2013/14 it was considered that whilst the site was suitable in principle, the previous application has now expired and no further applications for comprehensive residential redevelopment have been submitted. In addition, the current use as a residential care home is well established and appears to be successfully run according to the most recent inspection by the Care Quality Commission. There is no suggestion by the landowner or any developer that it may be promoted for residential development in the future. A further assessment has confirmed that no applications for redevelopment have been received and neither is there any indication that the current use will cease. Therefore the site is still rejected but on the basis of availability and is not taken forward in this study.

SHLAA ID	Site Address	SHLAA Conclusion
WB08066	54 Shelley Road	Considered in 2009 as part of the SHLAA review. At that time, it was considered to be a potential site. Following a reassessment in 2013/14 it was considered that whilst the site was considered suitable in principle the existing use is a care home and there is no indication that the use will cease. Availability of this site is unknown and there has been no suggestion by the landowner or any developer that it may be promoted for residential development in the future. A further assessment found there was no evidence to suggest that the care home use would cease. Therefore, the site is still rejected on the basis of availability and is not taken forward in this study.
WB08085	5 West Avenue	The site was considered in 2009 as part of the SHLAA review. At that time, it was rejected as planning permission was granted for 8 units (reference WB/08/0017/OUT) before the base date of the 2009 study. In 2013/14 assessment the planning permission expired and building works had been completed for 1 no. 4 bedroom house (reference AWDM/0638/12). Therefore, the site was rejected, because the number of units delivered is less than 6, which is under the study threshold. There has been no change since the last study and therefore the site continues to be rejected.
WB08086	Land Rear of 40-46 Cortis Avenue, Cortis Avenue	Considered in 2009 as part of the SHLAA review. At that time it was rejected as it was concluded that the loss of designated open space was not justified in this instance. In 2013/14 it was concluded that the same reasons for rejection still applied. Planning permission (AWDM/0164/12) had also been granted for the provision of a community wildlife garden on this site. A further reassessment has found no evidence to suggest that it would become available for residential development and therefore the site continues to be rejected.
WB08087	Land at 28-34 Railway Approach	Considered in 2009 as part of the SHLAA review. At that time it was rejected as it was concluded that the site was not available, however, given that there had been a previous attempt by at least one owner to redevelop the site for residential uses and an indication that it may be available in the longer term, its availability should be monitored. The previous proposal was for part of the site known as Abbey House (28-29) and an application (Reference WB/05/0847/OUT) was submitted for demolition and development for 14 flats. This was refused on the basis of loss of offices and an unacceptable form of development. The site lies within a protected office area (as defined by Core Strategy Policy 4) and as such, the loss of any offices would be strongly resisted. However, a more comprehensive redevelopment of this site could potentially (subject to policy considerations) allow for a mixed use development comprising offices/commercial and residential. The site is adjacent to the Teville Gate development area which, once regenerated may offer a potential incentive for the redevelopment of this site. In 2013/14 it was concluded that the same reasons still applied and therefore that this site was not taken forward. Whilst there was previous developer interest in part of the site for residential development there have been no further applications or interest shown in redeveloping the site since 2005 as such a further reassessment has concluded that the site should be rejected.

SHLAA ID	Site Address	SHLAA Conclusion
WB08088	Wraysbury, Beccles Road	The site was considered in 2009 as part of the SHLAA review. At that time it was considered to be suitable, achievable and deliverable. However during an assessment in the 2013/14 study it was clear that the permission to redevelop for residential purposes would not be implemented. Furthermore, there has been investment into the existing care home use and extensions have been carried out to the property. It is concluded that the site is no longer available, therefore the site has not be taken forward in this study.
WB08089	Broadwater Boulevard	The site was considered in 2009 as part of the SHLAA review. At that time it was rejected as it was not considered to be available and this together with multiple ownership issues would prevent the site coming forward. Since that time the medical centre has consolidated its position and there has been significant investment in this area including the extension of a shop unit and change of use to a pharmacy with works to connect this to the medical centre via covered walkways. In 2013/14 it was concluded that the same reasons for rejection still applied and were further strengthened with the investment to consolidate the medical centre and associated uses. A reassessment reconfirms the conclusions of the previous study and therefore this site continue to be excluded from this study.
WB08092	Land At 134-142, Warren Road	Site is achievable, suitable and available for development but despite previous and extant approval for demolition and redevelopment of 8 dwellings this was superseded by an approval for one dwelling. In the 2013/14 study it was considered that the more recent approval was more likely to be implemented and as that fell below the study size threshold the site was not taken forward in the study. A reassessment has found that the application for one dwelling has now been implemented and completed and this will be picked up through other monitoring
WB08093	Car Park Rear of 60-66, Queen Street	Considered in 2009 as part of the SHLAA review. At that time it was rejected as it was concluded that the site was not available. In 2013/14 it was concluded that the same reasons for rejection still applied and therefore it was not taken forward. In order to release the site for housing development, it would need to be demonstrated by the Council that the site was surplus to requirements through a Parking Strategy. In this current monitoring period an application (AWDM/0828/15) for for the installation of temporary buildings to provide Worthing school accommodation for approximately 12 month was permitted by WSCC (24/06/2015). In addition, there has been a suggestion that the site may be needed in the longer term as part of the new school (that is nearing completion) on part of the Northbrook College site. Therefore, the site is neither suitable or available and as such it is not taken forward in this study.

SHLAA ID	Site Address	SHLAA Conclusion
WB08094	Chandlers Yard, 24 Upper High Street	The site was considered in 2009 as part of the SHLAA review. At that time it was rejected as it was concluded that the loss of employment use would not be acceptable. The site is fully occupied by an employment use for which Core Strategy Policy 4 would seek to protect and there is no indication that this current use will cease. There have been no applications on this site other than those in connection with the employment use. Following a reassessment it is considered that the same reasons apply and therefore this site is not taken forward in this study.
WB08095	South Farm Industries, St Lawrence Avenue	The site was considered in 2009 and again in 2013/14 as part of the SHLAA review. At that those times it was rejected as there were concerns about the loss of employment land should development come forward and the site was operational and therefore not available. Following a reassessment it is concluded that the same reasons for rejection still apply and therefore this site is not taken forward in this study.
WB08096	22 South Farm Road	The site was considered in 2009 and again in 2013/14 as part of the SHLAA review. At that those times it was concluded that the site should be rejected as the potential yield would be below the study threshold. Following a reassessment it is concluded that the same reasons for rejection still apply and therefore the site is not taken forward in this study.
WB08097	Tullett Plant & Commercial Services Ltd, Pond Lane	The site was considered in 2009 and reassessed in 2013/14 as part of the SHLAA review but rejected as the site was not available. Agents had previously promoted the site through the Urban Capacity Study but this was subject to the medium term relocation of the existing storage use. Since that time, there has been no further advancement or promotion of this site so it could not be considered to be available and has therefore not been taken forward in the study.
WB08098	Land at 58-64, Grand Avenue	The site was considered in 2009 and again in 2013/14 as part of the SHLAA review. At that time it was rejected because the availability of the site was unknown and there was no suggestion by the owners of the four semi-detached dwellings or any developer that the site may be promoted for residential development in the future. Following a reassessment it is concluded that the same reasons for rejection still apply and therefore this site is not taken forward in this study.
WB08099	Southern Water Storage Yard	The site is suitable, available and achievable for residential development. Planning permission has been granted for 5 x 4 bed units and these have been completed (10/02/2014). As there are only 5 dwellings the site is rejected as the number of units is below 6, which is below the threshold of this study and planning permission was granted before the base date 01/04/2013. These units will be picked up through other monitoring.

SHLAA ID	Site Address	SHLAA Conclusion
WB08100	Land at 61-67, Littlehampton Road	The site was considered in 2009 and reassessed in 2013/14 as part of the SHLAA review. At that time it was rejected as it was concluded that although there had been some developer interest shown when the Council's Urban Capacity Study was progressed there had been no interest shown since that time in developing these properties which are in good condition. A further assessment reconfirms the previous conclusions and as there has been no further suggestion that the site could come forward, the same reasons for rejection still apply and therefore this site is not taken forward in this study.
WB08101	68-70 Littlehampton Road	The site was considered in 2009 and again in 2013/14 as part of the SHLAA review. At that those times, it was rejected as permission had been granted for a conveyor car wash on the site and the site could not be considered to be available or achievable. During a reassessment in 2014/15 it was noted that an application to change the use of this site to a new retail store had been submitted and subsequently implemented. Therefore this site continues to be rejected.
WB08103	Maybridge Boys Club, Raleigh Way	This site was considered in 2009 and again in 2013/14 as part of the SHLAA review. At those times it was rejected as the site was in use as a protected sports / community facility and there was no evidence that it was surplus to requirements. Therefore, it did not offer a suitable location for residential development. The site has undergone some significant investment into improving the facilities in recent years and further improvement works are planned. A recent updated Open Space study has concluded that there is no evidence to suggest that this use would be surplus to requirements. Therefore, the site continues to be rejected for the same reasons and is not taken forward in this study.
WB08104	121 Upper Brighton Road	Considered in 2009 and in 2013/14 as part of the SHLAA review. At that those times it was rejected as it was concluded that the site was too small for 6 dwellings (the study threshold). Following a reassessment it is concluded that the same reasons for rejection still apply and therefore this site is not taken forward in this study.
WB08105	67 Victoria Road	Considered in 2009 and 2013/14 as part of the SHLAA review. At those times it was rejected as it was in employment use and was not available for development. A further reassessment concludes that the site is currently occupied by employment uses and there is no indication that this use will cease therefore the site is not taken forward in this study.
WB08106	62 Richmond Road	The site is too small for 6 dwellings which is the threshold for this study. Any dwellings that may be delivered on this site will be picked up through other monitoring.

SHLAA ID	Site Address	SHLAA Conclusion
WB08107	Dinnages Ford, Brougham Road	The site was considered in 2009 and 2013/14 as part of the SHLAA review. At those times, whilst it was accepted that the site might lend itself to residential development, it was rejected as there was no indication that the site was available but should be monitored if the situation changes. Following a reassessment it is apparent that the current business use has been consolidated with a significant amount of investment by way of extensions and improvements. It is therefore considered that the site should continue to be rejected and not taken forward in this study however given the consolidation of the current use there does not appear to any justification to regularly monitor the site.
WB08108	Methold House, Gordon Road	The site was considered in 2009 and 2013/14 as part of the SHLAA review. At those times it was rejected as the site was in use for community purposes. The site is currently used by Guildcare as its main headquarter offices and provides a day centre for the elderly. There is no indication that the site will become available and as such the site should continue to be rejected.
WB08109	Unit 10 Siverdale, Meadow Road	The site was considered in 2009 and 2013/14 as part of the SHLAA review. At those times it was rejected as it was concluded that its redevelopment would be contrary to policy and would not provide a high quality environment for prospective occupiers. Following a reassessment it is concluded that the same reasons for rejection still apply and, regardless, the site is too small to deliver 6+ dwellings and therefore this site is not taken forward in this study.
WB08110	Land at Units Dominion Way, Easting Close	The site was considered in 2009 and 2013/14 as part of the SHLAA review. At those times it was rejected as it was concluded that redevelopment and loss of employment land would be contrary to policy and would not provide a high quality environment for prospective occupiers. Following a reassessment it is concluded that the same reasons for rejection still apply and therefore this site is not taken forward in this study.
WB08113	Land East of Seeboard Site, Dominion Way	Considered in 2009 and 2013/14 as part of the SHLAA review. At those times it was rejected due to loss of employment and lack of suitability for residential development. Following a reassessment it is concluded that the same reasons for rejection still apply and, regardless, the site would be too small to deliver 6+ dwellings therefore this site is not taken forward in this study.
WB08115	Land West of West Worthing Station, Tarring	The site is too small for 6 dwellings which is the threshold for this study. Any dwellings delivered on this site will be picked up through other monitoring.

SHLAA ID	Site Address	SHLAA Conclusion
WB08133	Site of 13 to 31, Tarring Road	Considered in 2009 and again in 2013/14 as part of the SHLAA review. At those times it was rejected as it was concluded that the site had been granted planning permission for 21 units before the base date of the study. Following a reassessment it is considered that the site should continue to be rejected. The site has been subject to a number of planning approvals for parts of the site rather than a comprehensive redevelopment. Some of these applications have been implemented and completed whilst others are under construction. The splitting of the sites into smaller individual development plots has resulted in each development falling below the threshold of the study and therefore the site is not taken forward in this study. However, the smaller development parcels will be picked up through other monitoring.
WB08135	18 South Street, Tarring	The site is too small for 6 dwellings which is the threshold for this study. Any dwellings that may be delivered on this site will be picked up through other monitoring.
WB08137	4 & 5 First Floor Guildbourne, South Street	Considered in 2009 and again in 2013/14 as part of the SHLAA review. At those times it was rejected as it was concluded that parts of the Guildbourne Centre may prove to be a poor location for residential development. Following a reassessment the site continues to be rejected as a stand alone site as being too small. The Guildbourne Centre as a whole has been incorporated into the mixed-use development scheme at Union Place (WB08041).
WB08139	5-9 St Botolphs Road	The site was considered in 2009 and again in 2013/14 as part of the SHLAA review. At those times it was rejected as it was concluded that the site was not available as the site was in use as a care home. Following a reassessment it is concluded that the same reasons for rejection still apply and therefore this site is not taken forward in this study.
WB08140	2-4 Southey Road	The site was first considered in 2009 as part of the SHLAA review. At that time, it was rejected as it was concluded that the site would not be available. Following a reassessment in 2013/14 it was concluded that as planning permission for 25 non self-contained bedsits has been implemented (reference AWD/0088/11), the site was no longer available. The same reasons for rejection still apply and the site is not taken forward in this study.
WB08141	Avon House, 40 - 42 Shakespeare Road	The site was considered in 2009 and again in 2013/14 as part of the SHLAA review. At those times it was rejected as it was concluded that the site was not available as it was in use as a care home. Following a reassessment it is concluded that the same reasons for rejection still apply and therefore this site is not taken forward in this study.

SHLAA ID	Site Address	SHLAA Conclusion
WB08142	2 Shakespeare Road	Considered in 2009 and again as part of the SHLAA review. At those times, it was rejected as availability was unknown. Following a reassessment it is considered that whilst the site is considered suitable in principle, the existing use as a care home appears to be operating successfully and there is no indication that the use will cease. Availability of this site is unknown and there has been no suggestion by the landowner or any developer that this site may be promoted for residential development in the future. Therefore, the site is still rejected but on the basis of availability and is not taken forward in this study.
WB08143	The New Grange, 10-16 Homefield Road	The site was considered in 2009 and again in 2013/14 as part of the SHLAA review. At those times it was rejected as the site was not available for development as it was in use as a care home. Following a reassessment it is concluded that the same reasons for rejection still apply and therefore this site is not taken forward in this study.
WB08144	Westholme Clinic, Clive Avenue	Considered in 2009 and again in 2013/14 as part of the SHLAA review. At those times, it was rejected as the availability of the site was unknown. Following a reassessment it is considered that whilst the site is considered suitable in principle the existing use as a Care Home has been consolidated and there is no indication that the use will cease. Availability of this site is unknown and there has been no suggestion by the landowner or any developer that this site may be promoted for residential development in the future. Therefore, the site is still rejected but on the basis of availability and is not taken forward in this study.
WB08145	49 Chesswood Road	Considered in 2009 and again in 2013/14 as part of the SHLAA review. At those times it was rejected as it was concluded that the site was not available and was in use as an assisted living residency. Following a reassessment in 2014/15 evidence suggested that Care Quality Commission reports had resulted in enforcement action against the operators of the care home use. A further reassessment has found that there was an application (Notice/0030/15) for change of use from C2 to D1 nursery use that was permitted and a subsequent application to carry out external alterations, The nursery is now established and there is no realistic prospect that the property will become available for residential development as such the site is rejected and is not taken forward in this study.
WB08146	Sycamore House, 21 Bath Road	The site is too small for 6 dwellings which is the threshold for this study. Any dwellings that may be delivered on this site will be picked up through other monitoring.
WB08148	64 Offington Lane	The site is too small for 6 dwellings which is the threshold for this study. Any dwellings that may be delivered on this site will be picked up through other monitoring.

SHLAA ID	Site Address	SHLAA Conclusion
WB08149	29 The Glen	The site is too small for 6 dwellings which is the threshold for this study. Any dwellings that may be delivered on this site will be picked up through other monitoring.
WB08150	12 Mardale Road	The site is too small for 6 dwellings which is the threshold for this study. Any dwellings that may be delivered on this site will be picked up through other monitoring.
WB08153	West Sussex Motors, Palatine Road	The site was considered in 2009 as part of the SHLAA review. At that time it was rejected as it was concluded that it was in an active use and there was no evidence that the site was available. However given that there had been previous developer interest in developing it for residential purposes, it was considered appropriate to monitor the site. In 2014/15 it was concluded that the same reasons for rejection still applied and the site was not taken forward. A reassessment considers that the as there has been no further discussion on this site and no evidence of availability the site should be rejected for the purposes of this study.
WB08155	Open Space West of 1, Fernhurst Drive	The site was considered in 2009 and again in 2013/14 as part of the SHLAA review. At those times it was rejected as it was concluded that development of the site would result in the loss of protected open space and the loss of woodland, which contributes to the character of the Goring Hall Conservation Area. Following a reassessment it is concluded that the same reasons for rejection still apply and therefore this site is not taken forward in this study.
WB08156	East Factory North Side, Woods Way	The site was considered in 2009 and again in 2013/14 as part of the SHLAA review. At those times, it was rejected as it was concluded that the site which is located within an existing established industrial estate, was not suitable for residential development. Following a reassessment it is concluded that the same reasons for rejection apply and therefore the site is not taken forward in this study.
WB08158	12 Phrosso Road	The site was considered in 2009 and again in 2013/14 as part of the SHLAA review. At those times it was rejected as it was concluded that the site was too small and therefore fell below the threshold of the study. Following a reassessment it is concluded that the same reason for rejection still apply and therefore the site is not taken forward in this study. Any units arising from this site will be picked up through other monitoring.

SHLAA ID	Site Address	SHLAA Conclusion
WB08159	89 Warren Road	Considered in 2009 and again in 2013/14 as part of the SHLAA review. At those times it was rejected as it was concluded that although the large property could allow for some subdivision / expansion, there was no confidence that the site was available for development. Following a reassessment it is concluded that the same reasons for rejection still apply as no further progress has been made or interest shown therefore this site is not taken forward in this study.
WB08160	Land South of The Warren, Hill Barn Lane	The site forms part of the Worthing College site which relocated in 2013. There was a significant amount of investment into the improvement of educational facilities and associated playing pitches (some of which are located within this area). Therefore there is no expectation that the owners will be looking to release this land for further development particularly as there are a number of protected trees around the site. Land south of The Warren is therefore rejected and not taken forward in this study.
WB08164	Units 1 -3 Ham Bridge Trading Estate,	The site was considered in 2009 and again in 2013/14 as part of the SHLAA review. At those times it was rejected as it was concluded that its redevelopment would be contrary to policy and would not provide a high quality environment for prospective occupiers. Following a reassessment it is concluded that the same reasons for rejection still apply and therefore this site is not taken forward in this study.
WB08165	Units 11 & 12 Ham Bridge Trading Estate	The site was considered in 2009 and again in 2013/14 as part of the SHLAA review. At those times it was rejected as it was concluded that its redevelopment would be contrary to policy and would not provide a high quality environment for prospective occupiers and would yield under 6 dwellings. Following a reassessment it is concluded that the same reasons for rejection still apply and therefore this site is not taken forward in this study.
WB08167	Unigate Ltd, 22 Sompting Road	Considered in 2009 as part of the SHLAA review. At that time the site was rejected as it was concluded that the site was in employment use and that residential redevelopment would be contrary to policy. A reassessment in 2013/14 if the site were to become available, there maybe some scope for an element of residential development as part of a well designed mixed-use scheme to allow for the upgrade of the employment floorspace. However, an application (AWDM/1199/15) has now been approved for new industrial/distribution units across the whole site. The site is therefore is not available for residential development and is rejected for the purposes of this study.
WB08170	Discount Tyre Services, Winton Place	Considered in 2009 and in 2013/14 as part of the SHLAA review. At those times it was rejected as the site fell below the threshold of the study. Following a reassessment it is concluded that the same reasons for rejection still apply and therefore this site is not taken forward in this study.

SHLAA ID	Site Address	SHLAA Conclusion
WB08171	2 Longfellow Road	Considered in 2009 as part of the SHLAA review. At that time, it was rejected as it was concluded that the site yield was below the study threshold of six units and in use as a care home for people with learning difficulties. A further assessment in 2013/14 re-visited the potential yield of the site and it was concluded that the site may be able to accommodate over 6 units. However the site was still not available and so it continued to be rejected. Following a reassessment, there is no evidence that the site will become available for development and it is therefore not taken forward in this study.
WB08179	Car Park Adjacent Sandell House, Railway Approach	The site was considered in 2009 as part of the SHLAA review. At that time it was considered to be suitable, achievable and deliverable. The site previously formed part of a proposed development area and the owner had indicated that the site would be available. In 2013/14, it was concluded that there was no indication that the site was available. Further reassessment has concluded that there has been no indication since 2009 that the site could come forward for development and therefore site will not be taken forward in this study.
WB08185	4 & 4A Hayling Rise	The site is too small for 6 dwellings which is the threshold for this study. Any dwellings that may be delivered on this site will be picked up through other monitoring.
WB08186	Flint Cottage, Titnore Lane	Considered in 2009 and again in 2013/14 as part of the SHLAA review. At those times it was rejected as it was concluded that the site was too small. Following a reassessment it is concluded that the same reasons for rejection still apply and therefore this site is not taken forward in this study. Any dwellings that may be delivered on this site will be picked up through other monitoring.
WB08187	Thesiger Close, Worthing	The site was considered in 2009 and again in 2013/14 as part of the SHLAA review. At those times it was rejected as it was concluded that its redevelopment would be contrary to policy, owing to its location within Meadow Road Trading Estate. Furthermore, residential redevelopment would not provide a high quality environment for prospective occupiers. Following a reassessment it is concluded that the same reasons for rejection still apply and therefore this site is not taken forward in this study.
WB08188	Silverdale, Meadow Road	The site was considered in 2009 and again in 2013/14 as part of the SHLAA review. At those times it was rejected as it was concluded that its redevelopment would be contrary to policy owing to its location within Meadow Road Trading Estate. Furthermore, residential redevelopment would not provide a high quality environment for prospective occupiers. Following a reassessment it is concluded that the same reasons for rejection still apply and therefore this site is not taken forward in this study.

SHLAA ID	Site Address	SHLAA Conclusion
WB08189	Southdownview Works, 12 Southdownview Road	The site was considered in 2009 and again in 2013/14 as part of the SHLAA review. At those times it was rejected as the site was located in an industrial estate and its loss would be contrary to the Council's employment land policies. Furthermore, residential redevelopment would not provide a high quality environment for prospective occupiers. Following a reassessment it is concluded that the same reasons for rejection still apply and therefore this site is not taken forward in this study.
WB08190	15 - 17 Bulkington Avenue	Considered in 2009 as part of the SHLAA review. At that time amore intensive redevelopment of the site was considered to be suitable, achievable and deliverable. However, a planning application which had been submitted in 2008 (reference 08/0474/OUT) was refused on grounds of overdevelopment, impact on amenities and access and parking issues. Since that time there had been no subsequent planning application submitted or any indication that the site would become available for development. It is considered appropriate to reject this site and therefore this site is not taken forward in this study.
WB08194	Land East of Juno Close, Barrington Road	The site was considered in 2009 as part of the SHLAA review. At that time it was considered to be suitable, achievable and deliverable. Since then the site has been identified in the Core Strategy as part of a wider Area of Change (AOC8) which includes SHLAA sites WB08038 and WB08058. The wider area is considered to be an opportunity area that could deliver a mixed use of new employment floorspace and residential development. Whilst this site could potentially be delivered in isolation there is a far greater opportunity to address the significant access issues by bringing these three sites together and also to ensure that the wider site delivers the most efficient use of the land. During the 2013 'Call for Sites' exercise a much larger site was put forward (WB13002) which incorporates this site and the neighbouring Inland Revenue Offices to the east (which is in the same ownership). As such, this specific SHLAA site is rejected here but considered under the larger WB13002 SHLAA reference.
WB08195	Jewson, Brougham Road	Considered in 2009 as part of the SHLAA review. At that time it was rejected as it was concluded that it was in employment use and that there was no indication that it was available. In 2013/14 it was concluded that the same reasons for rejection still apply and therefore the site was not taken forward at that time. However it was considered that, subject to policy considerations which seek to retain employment land, it may be suitable for residential development should it become available in the future and therefore it should be monitored regularly. Since then there have been applications and significant investment into the consolidation of the current use. This evidence taken together with the intention of the owner to remain suggests very clearly that there is very little prospect that this site will come forward for residential development. Therefore this site is rejected and not taken forward in this study.

SHLAA ID	Site Address	SHLAA Conclusion
WB08196	Yeomans House, 33 - 35 Brougham Road	Considered in 2009 as part of the SHLAA review. At that time, whilst it was accepted that the site might lend itself to residential development, it was rejected as there was no indication that the site was available. Since then there has been no evidence that the site will become available or that the current owner/occupier has any intention of moving. In early 2016 works commenced on the refurbishment of the existing car showroom use. Therefore, the site is rejected in this study and not taken forward.
WB08197	Glaxo Smithkline, Southdownview Way	The site was considered in 2009 and again in 2013/14 as part of the SHLAA review. At those times it was rejected due to the potential loss of employment and that there had been no firm interest in residential redevelopment. Following a reassessment it is concluded that the same reasons for rejection still apply, particularly as the landowner continues to invest in the existing use. Therefore this site is not taken forward in this study.
WB08198	42 - 46 Teville Road	Considered in 2009 as part of the SHLAA review. At that time it was rejected as it was concluded that there was no certainty of availability. However, the site at that time was included in a proposed mixed use regeneration area. In 2013/14 it was concluded that the site should be rejected on the basis of availability but monitored closely as there was a previous application for residential development. That application was withdrawn and no further applications have been received for residential development. In addition the current business has been operating from these premises for some years and there is no evidence to suggest that this current use will cease or the owner has any intentions of moving. It is therefore concluded that the site should be rejected and as such it is not taken forward in this study.
WB08200	Water Pumping Station, Hill Barn Lane	Considered in 2009 as part of the SHLAA review. At that time it was considered to be suitable, achievable and deliverable. In 2013/14 it was concluded that on the basis of uncertainty over its availability the site should be rejected but monitored. Further consideration as part of the 2015/16 review has gathered evidence from the owners of the site (Southern Water) that this site is fully operational and there is no intention for these works to be abandoned. The site is therefore not available and there is clearly no intention from the owners to make the site available therefore the site is rejected and not taken forward in this study.
WB08201	49 Penfold Road	The site was considered in 2009 and again in 2013/14 as part of the SHLAA review. At those times, it was rejected as it was considered that the site was too small for 6 dwellings. Following a reassessment it is concluded that the same reasons for rejection still apply and therefore, the site is not taken forward in this study. Any units delivered on this site will be picked up through other monitoring.

SHLAA ID	Site Address	SHLAA Conclusion
WB08204	Worthing Football Club, Woodside Road	The site was considered in 2009 as part of the SHLAA review. At that time it was rejected as it was concluded that owing to the site's existing use as a leisure / recreation facility, its loss would be resisted unless suitable alternative provision could be made. During a reassessment in 2013/14 a letter was received from agents on behalf of Eider Developments stating that the site owners (Worthing Sports and Social Club) aimed to relocate the club to an alternative site which would better meet their needs. Given that at that time there is no evidence or certainty provided to indicate that suitable alternative provision could be found it was considered appropriate to reject the site but monitor the situation closely. Since that time permission for the development of a 3G pitch has been approved and implemented and the Club has made further significant investments to upgrade the facility provided at the current location. Therefore, following a reassessment it is concluded that the site should be rejected and it is not taken forward in this study.
WB08206	Premium House, The Esplanade	The site was considered in 2009 as part of the SHLAA review. At that time, it was rejected owing to policy objections in relation to the loss of an employment site. In 2013/14, it was concluded that in line with Policy 4 of the Worthing Core Strategy (2011), there was still a general presumption to protect employment uses. Furthermore, the availability of the site was unknown. A further review of this site has concluded that this site is still not available and therefore is rejected and not taken forward in this study.
WB08208	Sandhurst School, 101 Brighton Road	The site was considered in 2009 as part of the SHLAA review. At that time, it was rejected as it was concluded that the site was not available but should be monitored. It was estimated that the site could provide a gross potential yield of 15. In 2013/14, the site was under construction but the gross potential yield had been reduced to only 5 units. Therefore the site was been rejected because it fell below the study threshold.
WB08209	23 Chesswood Road	The site was considered in 2009 and again in 2013/14 as part of the SHLAA review. At those times it was rejected as the gross potential yield was less than 6 dwellings and therefore below the study threshold. Following a reassessment it is concluded that the same reasons for rejection still apply and therefore this site is not taken forward in this study.
WB08210	United Reform Church, Shelley Road	The site was considered in 2009 and again in 2013/14 as part of the SHLAA review. At those times, it was rejected as it was concluded that the site was under the 6 dwelling study threshold. Following a reassessment it is considered that the site threshold is still under 6 and planning permission has also been granted for a change of use to a medical centre, which has now been completed. Therefore the site is no longer available.

SHLAA ID	Site Address	SHLAA Conclusion
WB08215	43 Wenban Road	The site was considered in 2009 as part of the SHLAA review. At that time it was considered to be suitable, achievable and deliverable. However, following a reassessment in 2013/14, it is concluded that the site should be rejected on the basis of availability. The site is occupied as a single dwellinghouse and there have been works undertaken in connection with this use which indicate that the site is not available. A further review confirms the previous conclusions and therefore this site is not taken forward in this study.
WB13001	Land at Faraday Close	This site was not previously considered as part of the 2009 SHLAA review, and it was not taken forward in the 2013/14 study as it was in an active employment use and the industrial estate in which it is located is protected within Policy 4 of the Council's Core Strategy. However as part of the 'call for sites' for the 2013/14 study the site was promoted for a mixed-use development scheme (including residential) after 2019 which is when all the existing B8 space is let until. Therefore, whilst the site was not taken forward it was considered appropriate to monitor the site closely. A reassessment has concluded that whilst the site should continue to be rejected there is no justification to monitor its availability. The site is not available and continues to operate as an employment use within a protected employment area. This particular policy has received endorsement from Inspectors in recent appeal decisions. The Inspectors have supported the approach to employment protection in the Core Strategy and confirmed that it is in line with the NPPF. Therefore this site is not taken forward in this study.
WB13004	The Trout Public House and Car Park Fulbeck	The site is too small for 6 dwellings which is the threshold for this study. The site is now developed and the dwellings delivered have been picked up through other monitoring.
WB13005	Car Park, Tudor Buildings, Offington Lane	The site is too small for 6 dwellings which is the threshold for this study. Any dwellings that may be delivered on this site will be picked up through other monitoring.
WB13006	Car Park Adjacent 40 Brooklyn Avenue	This site was not previously considered as part of the 2009 SHLAA review. In 2013/14 the site was rejected because it was in use as a car park serving Goring Road District Shopping Centre. It was acknowledged that in order to release the site for housing development, it would need to be demonstrated by the Council that the site was surplus to requirements through a Parking Strategy. There is no indication that this site will become available and it is therefore rejected and not taken forward in this study.
WB13007	Car Park South of Davenport Court, Elm Grove	The site is too small for 6 dwellings which is the threshold for this study. Any dwellings that may be delivered on this site will be picked up through other monitoring.

SHLAA ID	Site Address	SHLAA Conclusion
WB13010	Jolly Brewers, 39 Clifton Road	This site was first considered as part of the 2013/14 study. At that time an application had been submitted for residential development and the site was considered to be suitable for residential development and was taken forward in that study as a potential site. Since that study the application for residential development has been refused and a new application submitted for the extension to the adjacent Heene First School (WSCC/062/14/WB approved). This application has received approval (29-09-2014) and construction work is complete. Therefore, this site no longer offers potential for residential development and has been rejected in the study and will not be taken forward.
WB13011	121 Durrington Lane	This site was first considered during the 2013/14 SHLAA. At that time it was considered to be suitable, available and achievable. As a planning application for 10 dwellings (reference: AWDM/0129/14) was withdrawn in March 2013 the site would be monitored for the submission of any future applications. Since then a further application (AWDM/0099/15) for one dwelling has been submitted and approved (26/3/2015). It is considered that the site has no further residential potential and therefore rejected for the purposes of the this current SHLAA assessment.
WB13013	186 -188 Heene Road	The site is too small for 6 dwellings which is the threshold for this study. Any dwellings that may be delivered on this site will be picked up through other monitoring.
WB13014	37a Canterbury Road	The site is too small for 6 dwellings which is the threshold for this study. Any dwellings that may be delivered on this site will be picked up through other monitoring.
WB13019	123 Brighton Road Worthing	The site is too small for 6 dwellings which is the threshold for this study, This site already has planning permission (reference WB/09/0706/FULL) for 5 dwellings and development has already been completed (24/11/11). Therefore this site falls outside the scope of this study and has been picked up through other monitoring.
WB13022	1 Highdown Avenue	The site is too small for 6 dwellings which is the threshold for this study and in addition has planning consent (reference AWDM/0243/11) for 4 dwellings (01/12/2011). Therefore this site falls outside the scope of this study and will be picked up through other monitoring.
WB13024	10 Station Parade Tarring	The site is too small for 6 dwellings which is the threshold for this study, This site already has planning permission (reference WB/11/0217/FULL) for 5 dwellings and development has been completed (25/04/2013). Therefore this site falls outside the scope of this study and has been picked up through other monitoring.

SHLAA ID	Site Address	SHLAA Conclusion
WB13032	16 - 18 Chapel Road Worthing	This site was not previously considered as part of the 2009 SHLAA review. Planning permission has been approved (reference AWDM/0961/13) however the number of units that could be delivered falls below the threshold for this study and as such the site is rejected for the purposes of the SHLAA but any units delivered will be picked up through other monitoring.
WB13033	7 Chapel Road Worthing	This site was not previously considered as part of the 2009 SHLAA review. It is rejected from the scope of this study as planning permission has been refused due to loss of employment. In addition, the site is not considered to be available.
WB13035	68 Grand Avenue, Worthing Worthing	Whilst it might be possible to make more efficient use of this corner plot great care will need to be taken to ensure that the density and scale of any proposal is appropriate does not detract from the character of the area. It has been shown that a proposed development of 9 units was inappropriate by virtue of its scale, massing and height in relation to neighbouring buildings and the general character of the surrounding area. Although a different scheme that suitably addressed these issues (probably by lowering the density of development) may be appropriate for this site this has not been considered and at the time of the SHLAA assessment the Council is not aware that the site promoters are working up an alternative scheme. For these reasons the site should not be taken forward in this SHLAA and is therefore rejected.
WB13036	3 Charmandean Road Worthing	This site, that was not previously considered as part of the 2009 SHLAA review, is rejected from the scope of this study. The site has been the subject of a number of unsuccessful applications and an appeal has been dismissed. Whilst it is accepted that in principle there may be an opportunity to provide a increase on units on this site it is considered that any units delivered will be below the threshold of this study. The site is therefore not taken forward in this study.
WB13038	41 Goring Road Worthing	Whilst it might be possible to make more efficient use of this site great care will need to be taken to ensure that the density and scale of any proposal is appropriate and does not detract from the character of the area. It has been shown that a proposed development of 12 units was inappropriate by virtue of the loss of and failure to replace family size dwellings, the scale, massing and height in relation to neighbouring buildings and the general character of the surrounding area. Although a different scheme that suitably addresses these issues (probably by lowering the density of development) may be appropriate for this site this has not been considered and at the time of the SHLAA assessment the Council is not aware that the site promoters are working up an alternative scheme. For these reasons the site should not be taken forward in this SHLAA .

SHLAA ID	Site Address	SHLAA Conclusion
WB15002	84, South Street, Tarring Worthing	As the site is currently in commercial use the Council would want to explore the potential for retaining employment use on this land. However, if a change of use or mixed use were accepted then this would be a sustainable and suitable site for residential uses. In November 2014 it was understood that the northern part of the site was coming to the market and this generated some developer interest. However, the marketing was not progressed and, regardless, the land in question would be unlikely to yield the level of dwellings that would meet the threshold of this study. The site continues to be occupied by a commercial use and there is no indication that any of the site is available. Therefore the site is rejected for the purposes of this study.
WB15003	Eurotherm, Faraday Close, Worthing Worthing	There was some speculative interest from a developer in September 2014 with a view to converting from industrial / office use to residential. Given that the site, which is still in light industrial use, lies within a protected employment area it is not considered that there is any realistic prospect of planning permission being granted for residential use. Whilst the developer suggested that the office part of the site could be converted using the 'prior approval' route, it is not considered that this is relevant to the Eurotherm site as the office use of the building represents a relatively small proportion of the overall floorspace.
WB15009	Warehouse Ivy arch Industrial Estate Worthing	The site is currently occupied and is situated within a protected Industrial Estate where there are strong local employment policies (supported at recent planning appeals) which seek to prevent the loss of valuable employment sites. Therefore this site is rejected and not taken forward in this study.
WB15011	Land east of 2 Offington Avenue Worthing Worthing	The site is too small for 6 dwellings which is the threshold for this study. Any dwellings that may be delivered on this site will be picked up through other monitoring.
WB16002	14 Newland Road Worthing	This site was first in the assessment in 2015/16 as an application (AWDM/0823/15) had been received for part conversion of an existing employment premises together with an extension to provide for 6 residential units. This application has since been refused (11/8/2015) and the grounds for refusal related to design/poor layout/loss of commercial floorspace/incompatibility of proposed use with existing commercial use. It is not considered that these reasons for refusal can be overcome and therefore this site is not likely to be suitable for residential use and is therefore rejected.

SHLAA ID	Site Address	SHLAA Conclusion
WB16004	7 Madeira Avenue Worthing	This site is a new site for the 2015/16 monitoring period. An application was submitted (reference AWDM/0467/15) for conversion of existing care home to a 10 bedroom House of Multiple Occupation and subsequently refused. The proposal failed to provide a high quality and mix of residential units however, it was considered that the site could offer the potential for a more intensive use. Since that refusal (dated 04/08/2015) a further application has been submitted and approved (AWDM/1600/15 dated 30/11/2015) for conversion of the residential care home to a single family dwelling house and an Initial Building Control Notice has been submitted. The level of development now falls below the threshold in this study and is therefore this site is rejected and any dwellings delivered on this site will be picked up by other monitoring.
WB16008	13 Grafton Road Worthing	The site is a new site for the 2015/16 assessment. A planning application (AWDM/0468/15) has been submitted for conversion to residential. However, the type of residential units provided would not be independent units but rather bedsitting rooms sharing communal facilities. Therefore, the type of residential unit provided falls outside the scope of this study and as such is rejected for the purposes of this study.
WB17002	Southdown Public House, 38 Northcourt Road Worthing	This is a new site for the 2016/17 study. It is considered that the conversion to residential would result the loss of a community facility contrary to policy. Therefore this site is rejected for the purposes of this study.
WB17004	Meadow Road Depot, Meadow Road Worthing	The site is currently occupied and within an employment use for which there are strong local policies that seek to protect such uses. The site offers future potential for redevelopment for employment uses. Therefore this site is rejected and not taken forward in this study.
WB17006	19-23 Broadwater Street West Worthing	The site is too small for 6 dwellings which is the threshold for this study. Any dwellings that may be delivered on this site will be picked up through other monitoring.
WB17007	197 Brighton Road Worthing	The proposed number of dwellings is below this threshold for this study. Any dwellings that may be delivered on this site will be picked up through other monitoring.
WB17010	ATC Headquarters, Victoria Road Worthing	This site which is new for the 16/17 study review is currently in a community use and there is no indication that this use will cease. Local policy seeks to protect such uses. It is therefore concluded that the site should be rejected for the purposes of this study. Therefore, the site is rejected and not taken forward in this study.

SHLAA ID	Site Address	SHLAA Conclusion
WB17014	Skywaves House, Ivy Arch Road Worthing	This site would result in the loss of employment floorspace within a designated industrial estate with no compelling reason to justify its loss. A application for prior notification was submitted and refused (NOTICE/0002/17 - 15/03/2017) as it failed to comply with the criteria laid down in the regulations. Any loss of employment floorspace would be strongly resisted . In addition, any proposal for residential would by reason of the proximity to neighbouring commercial premises including turning head on the industrial estate expose future residential occupiers to unacceptable noise. It is considered that this site should be rejected and not taken forward in this study.
WB17016	Land off Dale Road Worthing	This site is located within the boundaries of Brookland Pleasure Park. In the saved Worthing Local Plan 2003 Policy LR4 and indicated as having potential recreational development. The 2007 Landscape Study identifies as an important area of land within the 'gap' to prevent coalescence. An updated assessment of its landscape and ecologically value has been commissioned. However, the site also has an historic use as a landfill. Overall it is concluded that the site would not be suitable or deliverable for residential uses and therefore it is rejected for the purposes of this study.
TOTAL	125	

Appendix 4. Committed Sites

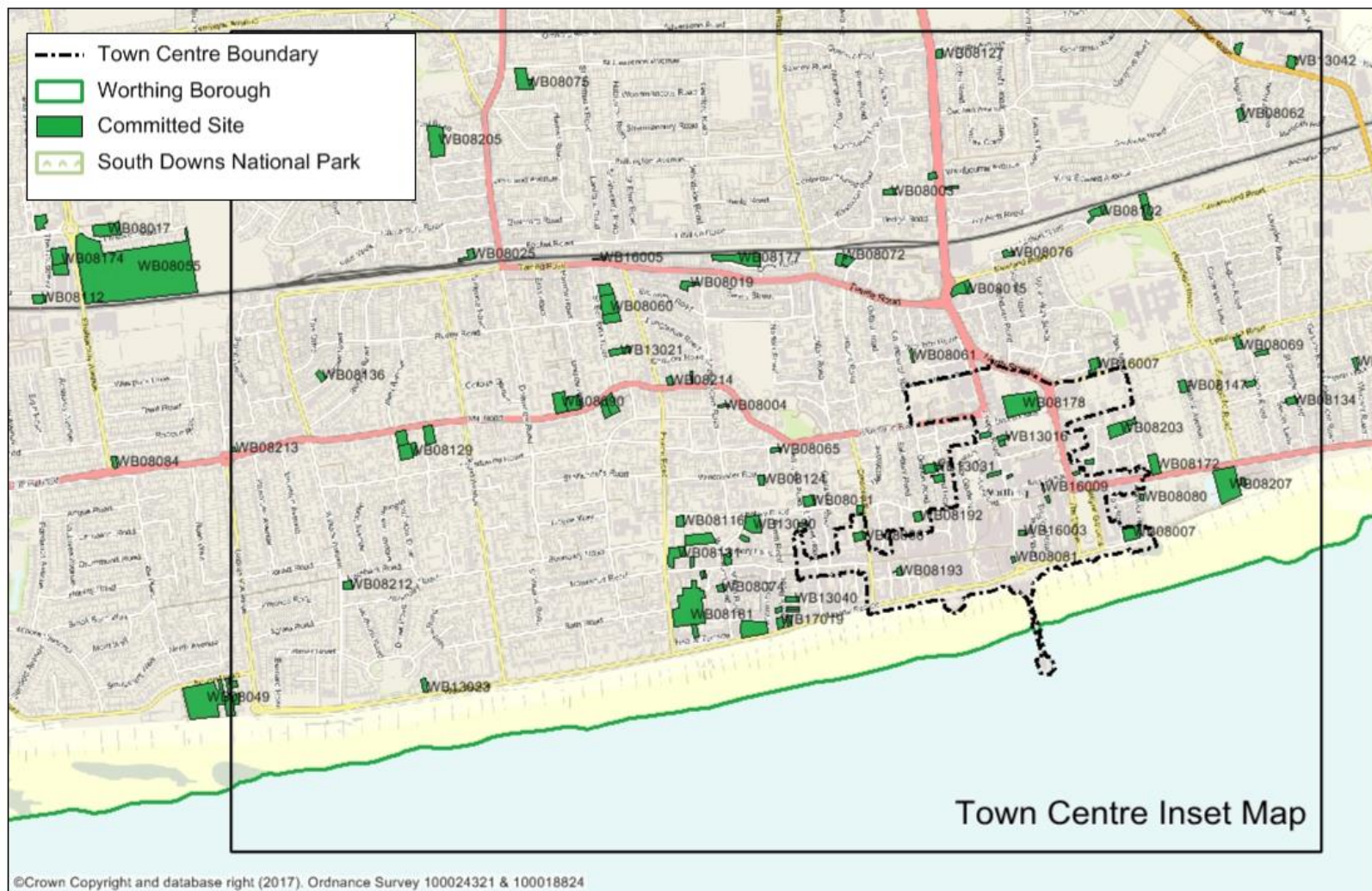
SHLAA ID	Site Address	Planning Status
WB08002	120 Dominion Road	Completed
WB08003	7 Langton Road	Completed
WB08004	20 Shakespeare Road	Completed
WB08005	40-42 St Botolphs Road	Completed
WB08006	Regency Apartments, 17-19 Crescent Road	Completed
WB08007	The Eardley, 3 -10 Marine Parade	Completed
WB08008	9 Warwick Gardens	Completed
WB08009	10 Cowper Road	Completed
WB08010	Charter Court, 37 Wigmore Road	Completed
WB08011	Sonnet Court, 2 Tennyson Road	Completed
WB08014	33 Mill Road	Completed
WB08015	Land Junction of Chapel Road and Newland Road	Completed
WB08017	Land at 50-56 Bolsover Road	Completed
WB08019	63 Shakespeare Road	Completed
WB08023	9 Mill Road	Completed
WB08025	13-25 St. Dunstons Road	Completed
WB08027	Emmanuel Church, Chatham Road	Completed
WB08033	203 Brighton Road	Completed
WB08034	Camber House, 12 West Avenue	Completed
WB08035	11 Offington Lane, Salvington	Completed
WB08049	Land Site Corner of Eirene Road and Sea Place	Completed
WB08050	Land Site South of 11, Eirene Avenue	Completed
WB08051	Land Site North of Beach Haven, Eirene Avenue	Completed
WB08055	Worthing Sixth Form College, Bolsover Road	Under Construction
WB08056	Northbrook College, Littlehampton Road	Under Construction
WB08060	Rotary Lodge, 32 St Botolphs Road	Completed
WB08061	45 Wenban Road, Worthing	Completed

WB08062	1-35 Angola Road, Broadwater	Completed
WB08063	7 Broadwater Road	Completed
WB08065	1 Winchester Road	Completed
WB08067	19A Selden Road	Completed
WB08068	185-187 Findon Road	Under Construction
WB08069	Sanditon Court, 24 Lyndhurst Road	Completed
WB08070	Woodlands and Witsend Durrington Hill	Completed
WB08071	Goods Yard used by Various Traders, Goring Street	Completed
WB08072	Fenchurch Mansions, 2 Cross Street	Completed
WB08073	1-2 New Parade	Completed
WB08074	Coast Apartments, 25 - 27 Wordsworth Road	Completed
WB08075	St Lawrence Mews, West Tarring	Completed
WB08076	44-46 Station Road	Completed
WB08077	87 Rowlands Road	Completed
WB08078	3 Queens Road	Completed
WB08079	49 Church Walk	Completed
WB08080	The Old Dairy, 16A Warwick Road	Completed
WB08081	Macaris, 4 - 7 Arcade Buildings, South Street	Completed
WB08082	Forest Barn, Forest Farm, Arundel Road, Salvington	Completed
WB08083	6 Queens Road	Completed
WB08084	130 Goring Road	Completed
WB08090	Land at 10 & 10A, Mill Road	Under Construction
WB08091	101 Salvington Road	Completed
WB08102	Land North East of Station Road, Station Road	Completed
WB08112	Durston House, Chesterfield Road	Under Construction
WB08114	89 & 91 Rowlands Road	Completed
WB08116	31 Shelley Road	Completed
WB08117	36 Wordsworth Road	Completed
WB08118	Highdown School, Durrington Lane	Completed
WB08119	Land at 70 - 72, Rowlands Road	Completed

WB08120	33 Eriswell Road	Completed
WB08121	Land Rear of 18 - 28, Strand Parade	Completed
WB08122	43 Wordsworth Road	Completed
WB08123	32 Hayling Rise & 24 Woodland Avenue	Completed
WB08124	21 Winchester Road	Completed
WB08125	Land at 1 and 5 Eirene Road	Completed
WB08126	Land Rear Of 37 - 39 Chesswood Road	Completed
WB08127	98 Broadwater Road	Completed
WB08128	12 Littlehampton Road	Completed
WB08129	Land at 6-8 West Avenue	Completed
WB08130	5 Mill Road	Completed
WB08131	Land at 84-92, Heene Road	Completed
WB08132	Chatsworth Lodge, 26 - 28 St Botolphs Road	Completed
WB08134	31 St George's Road	Completed
WB08136	19 Ripley Road	Completed
WB08147	33-37 Madeira Avenue	Completed
WB08151	St Barnabas Hospice, Columbia Drive	Completed
WB08161	Car Park The Warren, Hill Barn Lane	Completed
WB08166	Highfield Court, 75 Penfold Road	Completed
WB08169	39 Selden Road	Under Construction
WB08172	Park Lodge, 2 Park Road	Completed
WB08173	Victoria Mansions, 1 Cross Street	Completed
WB08174	Lloyds Bank Plc, The Causeway	Under Construction
WB08175	Lloyds Bank Plc, The Causeway	Completed
WB08177	Kings Quarter, Orme Road	Completed
WB08178	Amelia Court, Union Place	Completed
WB08181	MGM House, Heene Road	Prior Notification
WB08184	6 & 8 Mill Road	Completed
WB08191	42 Salvington Road	Completed
WB08192	5 - 7 Shelley Road	Completed

WB08193	Land Rear of 14 - 22 New Street, Worthing	Completed
WB08199	18 Warwick Street	PA Approve
WB08202	4 Queens Road	Completed
WB08203	Builder Centre, Park Road	Completed
WB08205	Hurst Grange Nursing Home, 17 -19 Parkfield Road	Completed
WB08211	10 Broadwater Road	Completed
WB08212	44-46 Wallace Avenue	Completed
WB08213	62-66 Goring Road	Completed
WB08214	24 Cowper Road	Completed
WB08216	68 Poulters Lane	Completed
WB13015	1a Ambrose Place	Completed
WB13016	56A Chapel Road	Completed
WB13017	Lower Northbrook Farm, Titnore Lane	Under Construction
WB13018	Land North of Northbrook College, Littlehampton Rd	Under Construction
WB13021	14 St Botolphs Road	Completed
WB13023	42 - 44 West Parade Worthing	Completed
WB13025	28 Selden Road	Under Construction
WB13026	221 Brighton Road, Worthing	Completed
WB13027	25A Chapel Road	Completed
WB13028	Mayfair Hotel 11 - 12 Heene Terrace	Completed
WB13029	82-92 Meadow Road	Completed
WB13030	10 Southey Road	Completed
WB13031	Reps Health Studio, Grafton Place	Completed
WB13037	Spells Buildings, 1 Grafton Place	Completed
WB13039	The Beach Hotel, 123 Marine Parade	Completed
WB13040	Sussex Nursing Home, 12 Queens Road	Completed
WB13041	37-39 Chesswood Road	PA Approve
WB13042	80 & 80A Dominion Road	PA Approve
WB15004	341 Goring Road (land at rear)	Under Construction
WB15006	50 Chapel road	Completed

WB15010	66 Rectory Gardens. Worthing,	PA Approve
WB16001	115-116 Marine Parade	Under Construction
WB16003	22-26 South Street	Under Construction
WB16005	49 - 56 New Broadway Worthing	Under Construction
WB16009	23 Warwick Street	Prior Notification



Committed Sites for all years

SHLAA ID	Site Address	SHLAA Conclusion
Worthing	133	
WB08002	120 Dominion Road Worthing	The site has planning permission (reference 06/0545/FULL) and development was completed prior to the 2009 study (31/03/2008). Therefore this site falls outside the scope of this study and has been picked up through other monitoring.
WB08003	7 Langton Road Worthing	The site has planning permission (reference WB/06/0114/FULL) and the development has been completed (18/09/2008). Therefore, the site falls outside the scope of this study and has been picked up through other monitoring.
WB08004	20 Shakespeare Road Worthing	The site has planning permission (reference 07/0086/FULL) and development has now been completed (31/01/2008). Therefore this site falls outside the scope of this study and has been picked up through other monitoring.
WB08005	Aspen Court, 40-42 St Botolphs Road Worthing	The site has planning permission (reference 07/0226/FULL) and development has been completed (19/11/2008). Therefore this site falls outside the scope of this study and has been picked up through other monitoring.
WB08006	Regency Apartments, 17-19 Crescent Road Worthing	The site has planning permission (reference WB/07/0386/FULL) and development has been completed (10/02/2011). Therefore, the site falls outside the scope of this study and has been picked up through other monitoring.
WB08007	The Eardley, 3 -10 Marine Parade Worthing	The site has planning permission (reference 06/1050/FULL) and development has been completed (17/09/2012). Therefore this site falls outside the scope of this study and has been picked up through other monitoring.
WB08008	9 Warwick Gardens Worthing	The site has planning permission (reference 07/0666/FULL) and development has been completed (30/06/2011). Therefore this site falls outside the scope of this study and has been picked up through other monitoring.
WB08009	10 Cowper Road Worthing	The site has planning permission (reference 07/0861/FULL) and development has been completed (16/03/2011). Therefore this site falls outside the scope of this study and has been picked up through other monitoring.

SHLAA ID	Site Address	SHLAA Conclusion
WB08010	Charter Court, 37 Wigmore Road Worthing	The site had planning permission (reference WB/06/0853/FULL) and development has been completed (29/05/2008). Therefore, the site falls outside the scope of this study and has been picked up through other monitoring.
WB08011	Sonnet Court, 2 Tennyson Road Worthing	The site has planning permission (reference WB/07/1126/FULL) and development has been completed (28/04/09). Therefore, the site falls outside the scope of this study and has been picked up through other monitoring.
WB08014	33 Mill Road Worthing	The site has planning permission (reference WB/07/0285/FULL) and development was completed as of 30/03/2011. Therefore this site falls outside the scope of this study and has been picked up through other monitoring.
WB08015	Land Junction of Chapel Road and Newland Road Worthing	The site has planning permission (reference WB/06/0898/FULL) and development has been completed. Therefore, this site now falls outside the scope of this study and has been picked up through other monitoring.
WB08017	Land at 50-56 Bolsover Road Worthing	The site has planning permission (reference WB/07/1120/FULL) and development has been completed (05/11/2010). Therefore, this site now falls outside the scope of this study and has been picked up through other monitoring.
WB08019	63 Shakespeare Road	The site has planning permission (reference WB/ 08/0229/FULL) and development was completed in 2012. Therefore, this site falls outside the scope of this study and has been picked up through other monitoring.
WB08023	9 Mill Road Worthing	The site has planning permission (reference WB/09/0346/FULL) and development was completed on 30/03/2015. Therefore, this site falls outside the scope of this study and has been picked up through other monitoring.
WB08025	13-25 St. Dunstans Road Worthing	The site has planning permission (reference WB/10/0429/FULL) and development has been completed. Therefore, this site falls outside the scope of this study and has been picked up through other monitoring.
WB08027	Emmanuel Church, Chatham Road Worthing	The site has planning permission and development is now complete. Therefore, this site falls outside the scope of this study and has been picked up through other monitoring.

SHLAA ID	Site Address	SHLAA Conclusion
WB08033	203 Brighton Road Worthing	The site has planning permission (reference WB/07/1524/FULL) and development has been completed (01/04/2009). Therefore, this site falls outside the scope of this study and has been picked up through other monitoring.
WB08034	Camber House, 12 West Avenue Worthing	The site has planning permission (reference WB/07/0699/FULL) and development was completed on 11/04/2008. Therefore, this site falls outside the scope of this study and has been picked up through other monitoring.
WB08035	11 Offington Lane, Salvington Worthing	The site has planning permission for the development of 19 dwellings (reference WB/04/0825/OUT and WB/05/1270/ARM) and development is complete (10/08/2007). Therefore, site falls outside the scope of this study and has been picked up through other monitoring.
WB08036	Land East Of Titnore Lane West Durrington Worthing	This site has planning permission (WB/11/0275/OUT) for the delivery of 700 dwellings together with associated works and community facilities. Therefore the site falls outside the scope of this assessment and any dwellings delivered will be picked through other monitoring.
WB08049	Land Site Corner of Eirene Road and Sea Place	The site has planning permission (reference WB/06/1121/FULL). Development has commenced and some units are now complete. The site falls outside the scope of this study and has been picked up through other monitoring. The planning application reference also relates to SHLAA sites WB08050 and WB08051.
WB08050	Land Site South of 11, Eirene Avenue	The site has planning permission (reference WB/06/1121/FULL) and development has commenced, of which these units are now completed. Therefore this site now falls outside the scope of this study and has been picked up through other monitoring. The planning application reference also relates to SHLAA sites WB08049 and WB08051.
WB08051	Land Site North of Beach Haven, Eirene Avenue	The site has planning permission (reference WB/06/1121/FULL) and development has commenced and these particular units are now completed. Therefore, this site now falls outside the scope of this study and has been picked up through other monitoring. The planning application reference also relates to WB08049 and WB08051.
WB08055	Worthing Sixth Form College, Bolsover Road Worthing	The site has planning permission (reference AWD/0363/11) and development is nearing completion. Therefore the site now falls outside the scope of the study and has been picked up through other monitoring.

SHLAA ID	Site Address	SHLAA Conclusion
WB08056	Northbrook College, Littlehampton Road	This SHLAA site includes the completed St Barnabas Hospice to the north and the Northbrook College site, which has seen extensive investment and redevelopment of the college in recent years, as well as mixed-use residential development on surplus land to the east. Phase 1 of the scheme includes a mixed-use development (reference AWDM/0521/12) to the east and south east, comprising of 117 residential units (with 17 affordable), a car show room and care home and is nearing completion. Phase 2 and Phase 3 of largely residential development has been considered under different SHLAA references for monitoring purposes (see WB13017 and WB13018 respectively for further details).
WB08060	Rotary Lodge, 32 St Botolphs Road	The site has planning permission (reference WB/04/00411/FULL) and development was completed prior to the 2009 SHLAA report. Therefore this site now falls outside the scope of this study and has been picked up through other monitoring.
WB08061	45 Wenban Road, Worthing	The site has planning permission (reference WB/05/1262/FULL) and has been completed (18/04/2007). Therefore the site now falls outside the scope of this study and has been picked up through other monitoring.
WB08062	1-35 Angola Road, Broadwater	The site has planning permission (reference WB/06/0465/FULL) and development has been completed (30/10/2007). Therefore this site now falls outside the scope of this study and has been picked up through other monitoring.
WB08063	7 Broadwater Road	The site has planning permission (WB/07/0280/FULL) and has been completed (29/05/2008). Therefore, the site now falls outside the scope of this study and has been picked up through other monitoring.
WB08065	1 Winchester Road	The site had planning permission (reference WB/05/0632/FULL) and was completed (30/01/2007) and as such was not considered as part of the 2009 SHLAA but considered through other monitoring. Therefore, the site falls outside the scope of this study and has been picked up by other monitoring.
WB08067	19A Selden Road	The site has planning permission (reference WB/06/0128/FULL) and development has been completed (04/05/2007). Therefore this site now falls outside the scope of this study and has been picked up through other monitoring.
WB08068	185-187 Findon Road	This site has planning permission before the basedate of this study (reference AWDM/1575/14.- 20/02/2015) and development has commenced. Therefore, the site now falls outside the scope of this study and will be picked up through other monitoring.

SHLAA ID	Site Address	SHLAA Conclusion
WB08069	Sanditon Court, 24 Lyndhurst Road	The site has planning permission (reference WB/05/1286/OUT) and development has been completed as of 08/01/2009. Therefore this site now falls outside the scope of this study and has been picked up through other monitoring.
WB08070	Woodlands and Witsend Durrington Hill Worthing	The site was considered in 2009 as part of the SHLAA review. At that time, it was rejected as it had planning permission (WB/09/756/FULL) for redevelopment. The development for 9 dwellings has since been completed (21/10/2010) and therefore the site falls outside the scope of this study and has been picked up through other monitoring.
WB08071	Goods Yard used by Various Traders, Goring	The site has planning permission (reference AWD/0680/11) and development has now been completed (17/10/2014). Therefore the site falls outside the scope of this study and will be picked up through other monitoring.
WB08072	Fenchurch Mansions, 2 Cross Street	The site has planning permission (reference WB/06/0728/FULL) and development has been completed (04/08/2009). Therefore this site now falls outside the scope of this study and has been picked up through other monitoring.
WB08073	1-2 New Parade	The site has planning permission (reference WB/07/0619/FULL) and development has been completed (02/06/2008). Therefore this site falls outside the scope of this study and has been picked up through other monitoring.
WB08074	Coast Apartments, 25 - 27 Wordsworth Road	The site has planning permission (reference WB/06/0530/FULL) and has been completed (08/02/2008). The site therefore falls outside the scope of this study and has been picked up through other monitoring.
WB08075	St Lawrence Mews, West Tarring	The site has planning permission (reference WB/06/0751/OUT) and development was completed as of 08/09/2008. Therefore this site now falls outside the scope of this study and has been picked up through other monitoring.
WB08076	44-46 Station Road	The site has planning permission (reference WB/06/1413/FULL) and development has been completed (27/03/2009). Therefore this site now falls outside the scope of this study and has been picked up through other monitoring.
WB08077	87 Rowlands Road	The site has planning permission (reference WB/06/1165/FULL) and has been completed (28/03/2008). Therefore, the site falls outside the scope of this study and has been picked up through other monitoring.

SHLAA ID	Site Address	SHLAA Conclusion
WB08078	3 Queens Road	The site has planning permission (reference WB/07/0780/FULL) and development has been completed (18/2/2010). Therefore this site now falls outside the scope of this study and has been picked up through other monitoring.
WB08079	49 Church Walk	The site has planning permission (reference WB/06/1419/FULL) and development has been completed. Therefore this site now falls outside the scope of this study and has been picked up through other monitoring.
WB08080	The Old Dairy, 16A Warwick Road	The site has planning permission (reference WB/04/00621/FULL) and development has been completed prior to the 2009 SHLAA report. Therefore this site now falls outside the scope of this study and has been picked up through other monitoring.
WB08081	Macaris, 4 - 7 Arcade Buildings, South Street	The site has planning permission (reference WB/04/00018/FULL) and development has been completed prior to the 2009 SHLAA report. Therefore this site now falls outside the scope of this study and has been picked up through other monitoring.
WB08082	Forest Barn, Forest Farm, Arundel Road, Salvington	The site has planning permission (reference WB/04/00235/OUT) and development has been completed. Therefore the site falls outside the scope of this study and has been picked up through other monitoring.
WB08083	6 Queens Road	The site has planning permission (reference WB/07/0658/FULL) and development is complete (06/02/2009). Therefore, the site falls outside the scope of this study and has been picked up through other monitoring.
WB08084	130 Goring Road	The site has planning permission (reference WB/07/1138/FULL) and development has been completed (18/8/2008). Therefore this site falls outside the scope of this study and has been picked up through other monitoring.
WB08090	Land at 10 & 10A, Mill Road	The site has planning permission (reference WB/06/1344/FULL) and development is complete. Therefore this site falls outside the scope of this study and will be picked up through other monitoring.
WB08091	101 Salvington Road	The site has planning permission (reference WB/08/0373/OUT) and development has been completed (01/01/2012). Therefore the site now falls outside the scope of this study and has been picked up through other monitoring.

SHLAA ID	Site Address	SHLAA Conclusion
WB08102	Land North East of Station Road, Station Road	The site was considered in 2009 as part of the SHLAA review. At that time, it was rejected as it had obtained planning permission prior to the base date of the study. Following a reassessment the site has now been completed and any dwellings built will be picked up through other monitoring and therefore the site is not taken forward in this study.
WB08111	Columbia House, Columbia Drive	This site had previously been rejected as it was concluded that the site was in employment use as part of an established trading estate and was therefore not available or suitable for residential development. The site comprises a refurbished office block which offers serviced offices the supply of which is limited in Worthing. Furthermore, the site is located within a protected key local industrial/business area. However since the last study the site has been the subject of a successful application under permitted development rights to convert to offices. Therefore, following a reassessment, it is concluded that this site is now committed and any dwellings delivered will be monitored elsewhere. Therefore it is not taken forward in this study.
WB08112	Durston House, Chesterfield Road	A Notice application (NOTICE/0013/14) for change of use of offices to 7 x 1 bed and 8 x 2 bed flats was submitted (August 2014) and it was confirmed that no prior approval was required (10/10/14) . A further notice application has been received and approved (Notice/0008/16 05/07/16) for the conversion of offices to 15 x 2 bed flats. The development on site has been completed and therefore falls outside the scope of this study and will be picked up through other monitoring.
WB08114	89 & 91 Rowlands Road	The site has planning permission (reference WB/11/0045/FULL) and development has been completed. Therefore the site now falls outside the scope of this study and has been picked up through other monitoring.
WB08116	31 Shelley Road	The site had planning permission at the time of the 2009 SHLAA review (reference WB/07/1565/FULL) which was replaced by a subsequent planning permission (reference WB/10/0858/FULL) development commenced (31/05/2013) on site and has now been completed. Therefore, the site now falls outside the scope of the study and has been picked up through other monitoring.
WB08117	36 Wordsworth Road	The site has planning permission (reference WB/07/0944/FULL) and development has been completed (20/04/2010). Therefore, this site falls outside the scope of this study and has been picked up through other monitoring.
WB08118	Highdown School, Durrington Lane	The site has planning permission (reference WB/09/0734/FULL) and development has been completed. Therefore the site now falls outside the scope of this study and has been picked up through other monitoring.
WB08119	Land at 70 - 72, Rowlands Road	The site has planning permission (reference WB/07/1000/FULL) and development has been completed (18/06/2009). Therefore, this site falls outside the scope of this study and has been picked up through other monitoring.

SHLAA ID	Site Address	SHLAA Conclusion
WB08120	33 Eriswell Road	The site has planning permission (reference WB/07/1009/FULL) and development has been completed (01/02/2013). Therefore, this site now falls outside the scope of this study and has been picked up through other monitoring.
WB08121	Land Rear of 18 - 28, Strand Parade	The site was considered in 2009 as part of the SHLAA review. At that time, it was rejected as planning permission had been granted for a mixed development including 6 flats. This application was then replaced by a scheme (reference AWD/0136/11) for 9 dwellings and this has been completed as of 17/07/2013. Therefore, this site falls outside the scope of this study and has been picked up through other monitoring.
WB08122	43 Wordsworth Road	The site has planning permission (reference WB/07/0135/FULL) and the development has been completed. Therefore, the site falls outside the scope of this study and has been picked up through other monitoring.
WB08123	32 Hayling Rise & 24 Woodland Avenue	The site has been completed and therefore this site falls outside the scope of this study and has been picked up through other monitoring.
WB08124	21 Winchester Road	The site had planning permission (reference WB/07/0031/FULL) and two subsequent applications were submitted to extend the implementation time for this development but it appears that no progress was made on these applications. However, further investigations indicate that the property has been converted to 9 flats and therefore does not offer further potential. Therefore this site falls outside the scope of this study and has been picked up through other monitoring.
WB08125	Land at 1 and 5 Eirene Road	The site has planning permission (reference WB/06/0758/FULL) and development was completed in 2010. Therefore this site falls outside the scope of this study and has been picked up through other monitoring.
WB08126	Land Rear Of 37 - 39 Chesswood Road	The site has planning permission (reference 08/0107/FULL) and development was completed in 2012. Therefore this site falls outside the scope of this study and has been picked up through other monitoring.
WB08127	98 Broadwater Road	The site has planning permission (reference WB/08/1188/FULL) and development has been completed (26/11/2009). Therefore this site falls outside the scope of this study and has been picked up through other monitoring.
WB08128	12 Littlehampton Road	The site was considered has planning permission (WB/09/732/FULL) for demolition of existing buildings and construction of 22 flats which are now complete. Therefore, the site falls outside the scope of this study and will be picked up through other monitoring.

SHLAA ID	Site Address	SHLAA Conclusion
WB08129	Land at 6-8 West Avenue	The site has planning permission (AWDM/1581/14 dated 10.02.2015) for 9 dwellings which has now been completed and therefore will not be taken forward in this study but will be picked up through other monitoring.
WB08130	5 Mill Road	The development on this site has been completed and therefore will be picked up through other monitoring.
WB08131	Land at 84-92, Heene Road	The site has planning permission (reference WB/03/00842/FULL) which was subsequently amended (reference WB/11/0107/FULL) and development has been completed(19/10/2015). Therefore this site falls outside the scope of this study and will be picked up through other monitoring.
WB08132	Chatsworth Lodge, 26 - 28 St Botolphs Road	The site has planning permission (reference AWDM/0738/11) and development is now complete. Therefore this site now falls outside the scope of this study and has been picked up through other monitoring.
WB08134	31 St George's Road	The site has planning permission (reference WB/ 07/0938/FULL) and development has been completed (03/12/2008). Therefore this site falls outside the scope of this study and has been picked up through other monitoring.
WB08136	19 Ripley Road	The site had planning permission (reference WB/09/0046/FULL) which has been implemented (25/03/2009). Therefore the site falls outside the scope of this study and has been picked up through other monitoring.
WB08147	33-37 Madeira Avenue	The site has planning permission (reference 08/0377/FULL) and development has been completed. Therefore this site falls outside the scope of this study and has been picked up through other monitoring.
WB08151	St Barnabas Hospice, Columbia Drive	The site was considered in 2009 as part of the SHLAA review. At that time it was considered to be suitable, achievable and deliverable as it was known that the Hospice was relocating and that the most suitable use of the site would be residential. Following a reassessment in 2013/14, it is concluded that as the scheme for 51 dwellings (reference WB/09/0800/FULL) has now been completed (23/11/2012) the site should not be taken forward in that study. The dwellings delivered have been picked up through the monitoring of completions. Therefore the site is not taken forward in the study.
WB08161	Car Park The Warren, Hill Barn Lane	The site has planning permission (reference AWDM/0365/11) dating from before the base date of this study and is now completed. Therefore the site falls outside the scope of the study and has been picked up through other monitoring.

SHLAA ID	Site Address	SHLAA Conclusion
WB08166	Highfield Court, 75 Penfold Road	The site was completed prior to the 2009 SHLAA review and as such is not taken forward as part of this study. The dwellings delivered on this site have been picked up through other monitoring.
WB08169	39 Selden Road	The site was considered in 2009 as part of the SHLAA review. At that time it was rejected as the site was not available. In 2013/14, the site was still in use as an office for Worthing Hospital and it was therefore concluded that the same reasons for rejection still applied. However during the 14/15 monitoring period the become surplus to requirements and there were pre application discussions about its use. Since then a prior approval application (NOTICE/0012/15) for conversion to 12 studio flats and a planning application (AWDM/1609/15) for 7 x 1 bed and 2x2 bed flats have been approved (13/07/15 and 02/03/16). The site has commenced and now falls outside the scope of this study and any residential units delivered on this site will be picked up through other monitoring. During the 16/17 monitoring period a new application has been submitted (AWDM/1046/16) which is a resubmission of AWDM/1609/15)
WB08172	Park Lodge, 2 Park Road	The site has planning permission (reference WB/05/0920/FULL) and development has been completed (01/12/2008). Therefore this site falls outside the scope of this study and has been picked up through other monitoring.
WB08173	Victoria Mansions, 1 Cross Street	The site had planning permission (reference WB/05/0913/ARM) and development has been completed. Therefore, this site falls outside the scope of this study and has been picked up through other monitoring.
WB08174	Land South of 1-8 Field Place Parade	During the 2015/16 monitoring period a new planning application (reference AWDM/0844/15) for a redevelopment of this site for mixed uses including 81 apartments alongside commercial floorspace was approved (25/09/2015). Since that time a further application has been submitted and approved (AWDM/0730/16 - 20/10/16) - the amended proposal provides for 74 apartments and 1000sqms Doctors Surgery (D1). This development has now commenced and the dwellings delivered will be picked up through monitoring and, therefore, this site is not taken forward as part of this study.
WB08175	Lloyds Bank Plc, The Causeway	This site was subject to 3 permission a Notice application (NOTICE/0006/12) to provide 68 apartments, a roof extension for an additional 4x2 bed apartments (AWDM/1395/14) and a further application (AWDM/0297/15) for an additional 2 storey to provide 4 flats. This brings the total number of units on this site to 76. The development is now complete and the dwellings delivered will be picked up through monitoring and, therefore, this site is not taken forward as part of this study.
WB08177	Kings Quarter, Orme Road	The site has planning permission (reference WB/06/1129/FULL) and development has been completed as of 10/10/2008. Therefore this site falls outside the scope of this study and has been picked up through other monitoring.

SHLAA ID	Site Address	SHLAA Conclusion
WB08178	Amelia Court, Union Place	The site has planning permission (reference WB/ 06/1194) which was permitted by appeal and development has been completed. Therefore this site falls outside the scope of this study and has been picked up through other monitoring.
WB08181	MGM House, Heene Road	This site was considered in 2009 as part of the SHLAA review. At that time it was considered to be suitable, achievable and deliverable. Following a reassessment in 2014/15, it was concluded that the site should continue to be considered to have 'potential', but that the level of potential residential development needs further assessment. Whilst there is a strong policy objection to the loss of employment land it is considered that a level of residential development could be delivered on part of the site which would help to make more efficient use of this land without impacting on the viability of the existing office use. A Prior Notification application (Notice//0008/14) for conversion to 18 dwellings was approved. However this has now been superseded by the approval of an application for 'Demolition of main MGM office building & offices in Heene Place and replacement with 33 retirement flats (C3) and 59 unit Assisted Living Extra Care Development (C2) communal and support facilities together with 10 affordable apartments (C3)' (AWDM/0124/15 dated 13/10/16). Therefore the site sits outside the scope of this study and will be picked up through other monitoring.
WB08184	6 & 8 Mill Road	The site has planning consent (reference WB/10/0753/FULL) and development has been completed. Therefore this site falls outside the scope of this study and will be picked up through other monitoring.
WB08191	42 Salvington Road	The site has planning permission (reference WB/09/951/FULL allowed on appeal) and development is complete. Therefore this site falls outside the scope of this study and will be picked up through other monitoring.
WB08192	5 - 7 Shelley Road	The site has planning permission (reference WB/08/0489/FULL) and development has been completed. Therefore this site falls outside the scope of this study and has been picked up through other monitoring.
WB08193	Land Rear of 14 - 22 New Street, Worthing	The site has planning permission (reference WB/08/0282/FULL) and development has been completed as of 2010. Therefore this site falls outside the scope of this study and has been picked up through other monitoring.
WB08199	18 Warwick Street	The site is suitable, achievable and deliverable but has a planning consent (reference WB/09/0511/FULL) dating from before the base date of this study. The dwellings that will be delivered will be picked up through monitoring and, therefore, this site is not taken forward as part of this study.

SHLAA ID	Site Address	SHLAA Conclusion
WB08202	4 Queens Road	The site has planning permission (WB/08/0389/FULL) and development has now been completed (10/02/2011). Therefore, this site falls outside the scope of this study and has been picked up through other monitoring.
WB08203	Builder Centre, Park Road	The site has planning permission (reference AWDM/1514/12) and development commenced during the 2013/14 monitoring year. Therefore this site falls outside the scope of this study and will be picked up through other monitoring.
WB08205	Hurst Grange Nursing Home, 17 -19 Parkfield	The site is suitable, achievable and deliverable and has a planning consent (reference WB/09/1055/FULL - 18/02/2010) and the development has now been completed. The dwellings delivered will be picked up through monitoring and, therefore, this site is not taken forward as part of this study.
WB08207	The Aquarena, Brighton Road	The site was considered in 2009 as part of the SHLAA review. At that time it was considered to be suitable, available, achievable in the short to medium term. Following a reassessment of the site in 2013/14, the site was still considered to be suitable, available and achievable. A planning application (AWDM/1636/14) was submitted for the redevelopment of the site with 147 apartments which was refused primarily on the height of the proposed buildings. However since then a new application for 141 residential dwellings and commercial floorspace and café has been approved (AWDM/1633/2017 - 10/03/2017). Therefore, this site now falls outside the scope of this study and will be picked up through other monitoring.
WB08211	10 Broadwater Road	The site had planning permission and development has now been completed (14/04/2010). Therefore this site falls outside the scope of this study and has been picked up through other monitoring.
WB08212	44-46 Wallace Avenue	The site had planning permission (reference WB/05/0814/FULL) and development has been completed (15/05/2008). Therefore this site falls outside the scope of this study and has been picked up through other monitoring.
WB08213	62-66 Goring Road	The site has planning permission (reference WB/10/0148/FULL) and development has now been completed. Therefore the site falls outside the scope of this study and has been picked up through other monitoring.
WB08214	24 Cowper Road	The site had planning permission (reference WB/08/0931/FULL) and development was completed by 24/02/2010. Therefore this site falls outside the scope of this study and has been picked up through other monitoring.

SHLAA ID	Site Address	SHLAA Conclusion
WB08216	68 Poulters Lane	The site had planning permission to convert property to 6 flats (WB/06/0653/FULL) and development has been completed (23/07/2007). Therefore this site falls outside the scope of this study and has been picked up through other monitoring.
WB13008	Highdown Court 2 Durrington Lane	The site originally formed part of a larger SHLAA site (WB08118) which was considered in 2009 as part of the SHLAA review. At that time the site was considered to be suitable, achievable and deliverable. However, the site comprised two phases of development. Phase 1 of the site had planning permission for 54 affordable extra care residential units which have now been completed (see WB08118). Phase 2 was for the development of 10 market houses (now forming this SHLAA site). The development of the 10 market houses proved to be problematic due to the economic climate and this together with increasing demand for extra care housing lead to a reconsideration of the development options on the site. The site has since gained planning permission recently (AWDM/0630/13) for the development of 30 extra care residential units. Evidence gathered more recently suggests that whilst the planning permission is extant it is unlikely to be implemented. During a review for the 2016/17 study the site has been subject to another application for the construction of 10 houses (AWDM/1522/16 approved 22/12/2016) Therefore the site now falls outside the study and will be picked up through other monitoring.
WB13012	6 Southey Road	This site, that was not previously considered as part of the 2009 SHLAA review, is considered to be suitable, available and achievable and now has a planning approval for 9 flats (AWDM/0250/14 - 20/10/2016). Therefore the site now falls outside the scope of this study and will be picked up through other monitoring.
WB13015	1a Ambrose Place	This site, that was not previously considered as part of the 2009 SHLAA review, is considered to be suitable, available and achievable. Prior approval has been confirmed under Part J of the General Permitted Development Order (NOTICE/0003/13 dated 03/01/2014) for the change of use of the first floor offices to 7 flats and has now been implemented. Therefore the site falls outside the scope of this study and will be picked up through other monitoring.
WB13016	56A Chapel Road	This site, was first considered as part of the 2013/14 SHLAA review. At that time it was considered to be suitable, available and achievable. Prior approval has been confirmed under Part J of the General Permitted Development Order (reference NOTICE/0004/13 dated 13/01/2014) for the change of use of the second and third floor offices to 10 flats. Works have now been completed, therefore the site falls outside the scope of this study and will be picked up through other monitoring.
WB13017	Lower Northbrook Farm, Titnore Lane	This SHLAA site could be described as Phase 2 of the overall wider Northbrook College redevelopment on Littlehampton Road and is considered as a separate SHLAA site for monitoring purposes. Phase 2 of the scheme includes an additional 38 dwellings at Lower Northbrook Farm (reference AWDM/0055/13) to the north east of the site. The site is suitable, achievable and deliverable and the development is complete. The dwellings that will be delivered will be picked up through monitoring and, therefore, this site is not taken forward as part of this study.

SHLAA ID	Site Address	SHLAA Conclusion
WB13018	Land North of Northbrook College, Littlehampton Rd	This SHLAA site is Phase 3 of the overall Northbrook College redevelopment on Littlehampton Road. Whilst it forms part of a wider redevelopment 'package' it is considered as a separate SHLAA site for monitoring purposes. A planning application for Phase 3 of the scheme (reference AWDM/0184/14) has been approved (17/07/2014) for 42 dwellings and work has now commenced on site. Therefore, this site now falls outside the remit of this study and will be picked up through other monitoring.
WB13021	14 St Botolphs Road	The site has planning permission from before the base date of this study (reference WB/09/0746/FULL) and development has now been completed (02/11/2011). Therefore this site falls outside the scope of this study and will be picked up through other monitoring.
WB13023	42 - 44 West Parade Worthing	This site was not previously considered as part of the 2009 SHLAA review but has planning consent (reference WB/09/0266/FULL) dating from before the base date of this study and the development is now complete. The dwellings that have been delivered will be picked up through monitoring and, therefore this site is not taken forward as part of this study.
WB13025	28 Selden Road Worthing	This site was not previously considered as part of the 2009 SHLAA review but is considered suitable, achievable and deliverable, it has planning consent (reference WB/10/0630/FULL) dating from before the base date of this study and the development is under construction. The dwellings that will be delivered will be picked up through monitoring and, therefore this site is not taken forward as part of this study.
WB13026	221 Brighton Road, Worthing Worthing	This site was not previously considered as part of the 2009 SHLAA review but is considered suitable, achievable and deliverable. It has planning consent (reference WB/10/0895/FULL) dating from before the base date of this study and the development was completed in July 2013. The dwellings delivered have been picked up through monitoring and, therefore this site is not taken forward as part of this study.
WB13027	25A Chapel Road Southwick	The site is suitable, achievable and deliverable but has planning consent (reference WB/10/0867/FULL) dating from before the base date of this study and development has now been completed. The dwellings that will be delivered will be picked up through monitoring and, therefore this site is not taken forward as part of this study.
WB13028	Mayfair Hotel 11 - 12 Heene Terrace Worthing	This site was not previously considered as part of the 2009 SHLAA review but is considered suitable, achievable and deliverable, it has planning consent (reference AWDM/0509/11) dating from before the base date of this study and the development is now complete. The dwellings delivered have been picked up through monitoring and, therefore this site is not taken forward as part of this study.
WB13029	82-92 Meadow Road Southwick	The site is suitable, achievable and deliverable but has planning consent (reference AWDM/1507/14) dating from before the base date of this study and is now complete. The dwellings delivered will be picked up through monitoring and, therefore, this site is not taken forward as part of this study.

SHLAA ID	Site Address	SHLAA Conclusion
WB13030	10 Southey Road Worthing	The site has planning permission (reference AWDM/1089/12) and development was completed in the 2013/2014 monitoring year. Therefore this site now falls outside the scope of this study and will be picked up through other monitoring.
WB13031	Reps Health Studio, Grafton Place Worthing	This site, that was not previously considered as part of the 2009 SHLAA review, is considered to suitable, available and achievable. It has planning consent (reference AWDM/0271/13) dated before the base date of this study (17/09/2013) and development has been completed. The dwellings delivered will be picked up through other monitoring and, therefore, this site is not taken forward as part of this study.
WB13037	Spells Buildings, 1 Grafton Place Worthing	This site, that was not previously considered as part of the 2009 SHLAA review, is considered to suitable, available and achievable. It has planning consent (reference WB/ 10/1033/FULL) dated before the base date of this study (15/05/2013) and development is complete. Therefore this site now falls outside the scope of this study and will be picked up through other monitoring.
WB13039	The Beach Hotel, 123 Marine Parade Worthing	The site has planning permission (reference 10/0281/FULL) and development has been completed 15/02/2015. Therefore this site falls outside the scope of this study and will be picked up through other monitoring.
WB13040	Sussex Nursing Home, 12 Queens Road Worthing	The site has planning permission (reference 06/0545/FULL) and development was completed prior to the 2009 study (31/03/2008). Therefore this site falls outside the scope of this study and has been picked up through other monitoring.
WB13041	37-39 Chesswood Road Worthing	The site has planning permission from before the base date of this study (reference 09/0447/FULL) and development has commenced. Therefore, this site now falls outside the scope of this study and will be picked up through other monitoring.
WB13042	80 & 80A Dominion Road Worthing	The site is suitable, achievable and deliverable but has a planning consent (reference 10/0025/FULL) dating from before the base date of this study (02/08/2011). The dwellings that will be delivered will be picked up through monitoring and, therefore, this site is not taken forward as part of this study.
WB15004	341 Goring Road (land at rear) Worthing	This site is considered suitable, available and deliverable and a planning application (AWDM/1727/14) has been approved and the development has been completed. Therefore, this site now falls outside the scope of this study and any dwellings delivered will be picked up through other monitoring.
WB15006	50 Chapel road Worthing	Prior approval has been confirmed under Part J of the General Permitted Development Order (NOTICE/0019/14 dated 10/02/2015) for the change of use of offices to 8 flats and 2 studios and the development has now been completed. Therefore, this site falls outside the scope of this study and will be picked up through other monitoring.

SHLAA ID	Site Address	SHLAA Conclusion
WB15010	66 Rectory Gardens. Worthing, Worthing	A planning application (AWDM/1492/14) has been approved (23/12/2015). Therefore, the site now falls outside the scope of this study and any dwellings delivered will be picked up through other monitoring.
WB16001	115-116 Marine Parade Worthing	The site was formerly the Cavendish Hotel. Planning application AWDM/0723/15 was submitted in May 2015 for conversion of the former hotel to 8 residential units. Planning permission was granted (08/07/2015) . A further application has been submitted and approved (AWDM/0681/16 - 27/07/2016) for 10 units which supercedes the previous application. The development has commenced and any units delivered from this site will be picked up through other monitoring.
WB16003	22-26 South Street Worthing	This is a new site for the 2015/16 monitoring period. It is considered to be suitable, available and achievable and currently has planning approval (AWDM/1532/13) for 7 units and an application pending for 8 dwellings (reference AWDM/1277/15). This development is now complete and any dwellings delivered will be picked up through other monitoring.
WB16005	49 - 56 New Broadway Worthing Worthing	This site has planning permission (reference AWDM/0769/15 -07/09/2015) and development has now been completed. Therefore the site now falls outside the scope of this study and any dwellings delivered will be picked up through other monitoring.
WB16007	27-33 Lyndhurst Road Worthing	This site was not considered as part of the 2009 SHLAA review. It was first considered in this current 15/16 assessment. A planning application has been approved to redevelop the existing tyre centre, car sales and MOT yard to accommodate 9 residential units (AWDM/1861/15 - 17/08/2016.) Therefore the site now has planning permission and falls outside the scope of this study and any dwellings delivered will be picked up through other monitoring.
WB16009	23 Warwick Street Worthing	This site which is a new site for the 2015/16 study update has planning permission (Notice/0025/15 dated 08/01/2016). Therefore, the site falls outside the scope of this study and any dwellings delivered will be picked up through other monitoring.
WB17001	12 Chapel Road Worthing	This site which is a new site for the 2016/17 study update has planning permission (Notice/0015/16 dated 27/09/2016). Therefore, the site falls outside the scope of this study and any dwellings delivered will be picked up through other monitoring.
WB17011	15 Shelley Road Worthing	This is a new site for the 2016/17 SHLAA, a Certificate of Lawfulness for internal works and self-containment for 13 units has been approved (25/11/2016) and any dwellings will be picked up by other monitoring.

SHLAA ID	Site Address	SHLAA Conclusion
WB17012	The Elms, 66 Broadwater Street East Worthing	The site is suitable, achievable and deliverable. It has planning consent (AWDM/0301/16 - 23/09/2016) dating from before the base date of this study . The dwellings that will be delivered will be picked up through other monitoring and, therefore this site is not taken forward as part of this study.
WB17013	8 High Street Worthing	Prior notification has been confirmed (NOTICE/0010/15 dated 20/07/2015) for change of use of offices (Use Class B1a) to 1 no. one bed and 9 no. 2 bed apartments. Since that date a further prior notification has been received (NOTICE/0002/16) which sought an additional flat however as works had commenced the procedural requirements had not been satisfied and prior approval was refused (20/4/2016). Nevertheless the site falls outside the scope of this study and will be picked up through other monitoring.
WB17019	117 - 119 Marine Parade Worthing	This site is a new site for the 16/17 SHLAA update. An application (AWDM/1583/15) for change of use of existing hotel to 14 residential units has been approved (13/10/2016). Any dwellings delivered will therefore be picked up through other monitoring.
<hr/>		
Total	133	

Appendix 5. Index List of SHLAA Sites

SHLAA ID	Site Address	SHLAA Status
WB08001	15 Farncombe Road	Rejected Site - Monitor
WB08002	120 Dominion Road	Committed Site
WB08003	7 Langton Road	Committed Site
WB08004	20 Shakespeare Road	Committed Site
WB08005	40-42 St Botolphs Road	Committed Site
WB08006	Regency Apartments, 17-19 Crescent Road	Committed Site
WB08007	The Eardley, 3 -10 Marine Parade	Committed Site
WB08008	9 Warwick Gardens	Committed Site
WB08009	10 Cowper Road	Committed Site
WB08010	Charter Court, 37 Wigmore Road	Committed Site
WB08011	Sonnet Court, 2 Tennyson Road	Committed Site
WB08012	64 Sea Lane	Rejected Site
WB08013	314 Goring Road	Rejected Site
WB08014	33 Mill Road	Committed Site
WB08015	Land Junction of Chapel Road and Newland Road	Committed Site
WB08016	Land Rear of 118-128, Broadwater Street West	Rejected Site
WB08017	Land at 50-56 Bolsover Road	Committed Site
WB08018	Land at 4-10, Charmandean Road	Rejected Site
WB08019	63 Shakespeare Road	Committed Site
WB08020	Land at 28-30 Marine Drive	Rejected Site
WB08021	Garcia Trading Estate, Canterbury Road	Rejected Site
WB08022	Land at 1 Grove Road and 112, Broadwater Street	Rejected Site
WB08023	9 Mill Road	Committed Site
WB08024	Land at 27-29A Grand Avenue	Rejected Site
WB08025	13-25 St. Dunstons Road	Committed Site
WB08026	27 Oxford Road	Rejected Site
WB08027	Emmanuel Church, Chatham Road	Committed Site

WB08028	2 Hastings Road	Rejected Site - Monitor
WB08029	54 Homefield Road	Rejected Site
WB08030	1-3 Hertford Road	Rejected Site
WB08031	4 Seafield Avenue	Rejected Site
WB08032	Land at 59-61 Grand Avenue	Rejected Site
WB08033	203 Brighton Road	Committed Site
WB08034	Camber House, 12 West Avenue	Committed Site
WB08035	11 Offington Lane, Salvington	Committed Site
WB08038	Land Former Gas Holder Site, Barrington Road	Rejected Site - Monitor
WB08039	Teville Gate, Railway Approach	Potential Site
WB08040	Superstore, Newlands Street	Rejected Site
WB08041	Land North of Ann Street and South of Union Place	Potential Site
WB08042	Sussex Police Authority, Union Place	Potential Site
WB08043	Head Post Office, Chapel Road	Rejected Site - Monitor
WB08044	Land South of Stoke Abbott Road	Potential Site
WB08045	Land at 51 - 93, Montague Street	Rejected Site - Monitor
WB08046	Bus Depot, Library Place	Potential Site
WB08047	Building out to Sea, South of Brighton Road	Rejected Site
WB08048	Gas Holder Station, Lyndhurst Road	Potential Site
WB08049	Land Site Corner of Eirene Road and Sea Place	Committed Site
WB08050	Land Site South of 11, Eirene Avenue	Committed Site
WB08051	Land Site North of Beach Haven, Eirene Avenue	Committed Site
WB08052	Northbrook College of Further Education Broadwater	Rejected Site
WB08053	Worthing Hospital, Lyndhurst Road	Rejected Site
WB08054	Worthing Leisure Centre, Shaftesbury Avenue	Rejected Site
WB08055	Worthing Sixth Form College, Bolsover Road	Committed Site
WB08056	Northbrook College, Littlehampton Road	Committed Site
WB08057	Car Park Montague Centre, Liverpool Road	Rejected Site
WB08058	Land Rear of Juno Close, Barrington Road	Rejected Site - Monitor
WB08059	Land Site Decoy Farm, Dominion Way	Rejected Site

WB08060	Rotary Lodge, 32 St Botolphs Road	Committed Site
WB08061	45 Wenban Road, Worthing	Committed Site
WB08062	1-35 Angola Road, Broadwater	Committed Site
WB08063	7 Broadwater Road	Committed Site
WB08064	22 Winchester Road	Rejected Site
WB08065	1 Winchester Road	Committed Site
WB08066	54 Shelley Road	Rejected Site
WB08067	19A Selden Road	Committed Site
WB08068	185-187 Findon Road	Committed Site
WB08069	Sanditon Court, 24 Lyndhurst Road	Committed Site
WB08070	Woodlands and Witsend Durrington Hill	Committed Site
WB08071	Goods Yard used by Various Traders, Goring Street	Committed Site
WB08072	Fenchurch Mansions, 2 Cross Street	Committed Site
WB08073	1-2 New Parade	Committed Site
WB08074	Coast Apartments, 25 - 27 Wordsworth Road	Committed Site
WB08075	St Lawrence Mews, West Tarring	Committed Site
WB08076	44-46 Station Road	Committed Site
WB08077	87 Rowlands Road	Committed Site
WB08078	3 Queens Road	Committed Site
WB08079	49 Church Walk	Committed Site
WB08080	The Old Dairy, 16A Warwick Road	Committed Site
WB08081	Macaris, 4 - 7 Arcade Buildings, South Street	Committed Site
WB08082	Forest Barn, Forest Farm, Arundel Road, Salvington	Committed Site
WB08083	6 Queens Road	Committed Site
WB08084	130 Goring Road	Committed Site
WB08085	5 West Avenue	Rejected Site
WB08086	Land Rear of 40-46 Cortis Avenue, Cortis Avenue	Rejected Site
WB08087	Land at 28-34 Railway Approach	Rejected Site
WB08088	Wraysbury, Beccles Road	Rejected Site
WB08089	Broadwater Boulevard	Rejected Site

WB08090	Land at 10 & 10A, Mill Road	Committed Site
WB08091	101 Salvington Road	Committed Site
WB08092	Land At 134-142, Warren Road	Rejected Site
WB08093	Car Park Rear of 60-66, Queen Street	Rejected Site
WB08094	Chandlers Yard, 24 Upper High Street	Rejected Site
WB08095	South Farm Industries, St Lawrence Avenue	Rejected Site
WB08096	22 South Farm Road	Rejected Site
WB08097	Tullett Plant & Commercial Services Ltd, Pond Lane	Rejected Site
WB08098	Land at 58-64, Grand Avenue	Rejected Site
WB08099	Southern Water Storage Yard	Rejected Site
WB08100	Land at 61-67, Littlehampton Road	Rejected Site
WB08101	68-70 Littlehampton Road	Rejected Site
WB08102	Land North East of Station Road, Station Road	Committed Site
WB08103	Maybridge Boys Club, Raleigh Way	Rejected Site
WB08104	121 Upper Brighton Road	Rejected Site
WB08105	67 Victoria Road	Rejected Site
WB08106	62 Richmond Road	Rejected Site
WB08107	Dinnages Ford, Brougham Road	Rejected Site
WB08108	Methold House, Gordon Road	Rejected Site
WB08109	Unit 10 Siverdale, Meadow Road	Rejected Site
WB08110	Land at Units Dominion Way, Easting Close	Rejected Site
WB08111	Columbia House, Columbia Drive	Rejected Site
WB08112	Durston House, Chesterfield Road	Committed Site
WB08113	Land East of Seeboard Site, Dominion Way	Rejected Site
WB08114	89 & 91 Rowlands Road	Committed Site
WB08115	Land West of West Worthing Station, Tarring Road	Rejected Site
WB08116	31 Shelley Road	Committed Site
WB08117	36 Wordsworth Road	Committed Site
WB08118	Highdown School, Durrington Lane	Committed Site
WB08119	Land at 70 - 72, Rowlands Road	Committed Site

WB08120	33 Eriswell Road	Committed Site
WB08121	Land Rear of 18 - 28, Strand Parade	Committed Site
WB08122	43 Wordsworth Road	Committed Site
WB08123	32 Hayling Rise & 24 Woodland Avenue	Committed Site
WB08124	21 Winchester Road	Committed Site
WB08125	Land at 1 and 5 Eirene Road	Committed Site
WB08126	Land Rear Of 37 - 39 Chesswood Road	Committed Site
WB08127	98 Broadwater Road	Committed Site
WB08128	12 Littlehampton Road	Committed Site
WB08129	Land at 6-8 West Avenue	Committed Site
WB08130	5 Mill Road	Committed Site
WB08131	Land at 84-92, Heene Road	Committed Site
WB08132	Chatsworth Lodge, 26 - 28 St Botolphs Road	Committed Site
WB08133	Site of 13 to 31, Tarring Road	Rejected Site
WB08134	31 St George's Road	Committed Site
WB08135	18 South Street, Tarring	Rejected Site
WB08136	19 Ripley Road	Committed Site
WB08137	4 & 5 First Floor Guildbourne, South Street	Rejected Site
WB08139	5-9 St Botolphs Road	Rejected Site
WB08140	2-4 Southey Road	Rejected Site
WB08141	Avon House, 40 - 42 Shakespeare Road	Rejected Site
WB08142	2 Shakespeare Road	Rejected Site
WB08143	The New Grange, 10-16 Homefield Road	Rejected Site
WB08144	Westholme Clinic, Clive Avenue	Rejected Site
WB08145	49 Chesswood Road	Rejected Site
WB08146	Sycamore House, 21 Bath Road	Rejected Site
WB08147	33-37 Madeira Avenue	Committed Site
WB08148	64 Offington Lane	Rejected Site
WB08149	29 The Glen	Rejected Site
WB08150	12 Mardale Road	Rejected Site

WB08151	St Barnabas Hospice, Columbia Drive	Committed Site
WB08153	West Sussex Motors, Palatine Road	Rejected Site - Monitor
WB08154	Land South of, Arundel Road	NATIONAL PARK
WB08155	Open Space West of 1, Fernhurst Drive	Rejected Site
WB08156	East Factory North Side, Woods Way	Rejected Site
WB08157	Car Park Rear of 274 - 312 Goring Road	Rejected Site - Monitor
WB08158	12 Phrosso Road	Rejected Site
WB08159	89 Warren Road	Rejected Site
WB08160	Land South of The Warren, Hill Barn Lane	Rejected Site
WB08161	Car Park The Warren, Hill Barn Lane	Committed Site
WB08164	Units 1 -3 Ham Bridge Trading Estate, Willowbrook	Rejected Site
WB08165	Units 11 & 12 Ham Bridge Trading Estate	Rejected Site
WB08166	Highfield Court, 75 Penfold Road	Committed Site
WB08167	Unigate Ltd, 22 Sompting Road	Rejected Site
WB08168	22 Lyndhurst Road	Potential Site
WB08169	39 Selden Road	Committed Site
WB08170	Discount Tyre Services, Winton Place	Rejected Site
WB08171	2 Longfellow Road	Rejected Site
WB08172	Park Lodge, 2 Park Road	Committed Site
WB08173	Victoria Mansions, 1 Cross Street	Committed Site
WB08174	Lloyds Bank Plc, The Causeway	Committed Site
WB08175	Lloyds Bank Plc, The Causeway	Committed Site
WB08177	Kings Quarter, Orme Road	Committed Site
WB08178	Amelia Court, Union Place	Committed Site
WB08179	Car Park Adjacent Sandell House, Railway Approach	Rejected Site
WB08180	Grafton Multi Storey Car Park, Augusta Place	Potential Site
WB08181	MGM House, Heene Road	Committed Site
WB08184	6 & 8 Mill Road	Committed Site
WB08185	4 & 4A Hayling Rise	Rejected Site
WB08186	Flint Cottage, Titnore Lane	Rejected Site

WB08187	Thesiger Close, Worthing	Rejected Site
WB08188	Silverdale, Meadow Road	Rejected Site
WB08189	Southdownview Works, 12 Southdownview Road	Rejected Site
WB08190	15 - 17 Bulkington Avenue	Rejected Site - Monitor
WB08191	42 Salvington Road	Committed Site
WB08192	5 - 7 Shelley Road	Committed Site
WB08193	Land Rear of 14 - 22 New Street, Worthing	Committed Site
WB08194	Land East of Juno Close, Barrington Road	Rejected Site
WB08195	Jewson, Brougham Road	Rejected Site
WB08196	Yeomans House, 33 - 35 Brougham Road	Rejected Site
WB08197	Glaxo Smithkline, Southdownview Way	Rejected Site
WB08198	42 - 46 Teville Road	Rejected Site
WB08199	18 Warwick Street	Committed Site
WB08200	Water Pumping Station, Hill Barn Lane	Rejected Site
WB08201	49 Penfold Road	Rejected Site
WB08202	4 Queens Road	Committed Site
WB08203	Builder Centre, Park Road	Committed Site
WB08204	Worthing Football Club, Woodside Road	Rejected Site
WB08205	Hurst Grange Nursing Home, 17 -19 Parkfield Road	Committed Site
WB08206	Premium House, The Esplanade	Rejected Site
WB08207	The Aquarena, Brighton Road	Potential Site
WB08208	Sandhurst School, 101 Brighton Road	Rejected Site
WB08209	23 Chesswood Road	Rejected Site
WB08210	United Reform Church, Shelley Road	Rejected Site
WB08211	10 Broadwater Road	Committed Site
WB08212	44-46 Wallace Avenue	Committed Site
WB08213	62-66 Goring Road	Committed Site
WB08214	24 Cowper Road	Committed Site
WB08215	43 Wenban Road	Rejected Site
WB08216	68 Poulters Lane	Committed Site

WB13001	Land at Faraday Close	Rejected Site
WB13002	Inland Revenue Office, Durrington	Rejected Site - Monitor
WB13003	Royal Mail Delivery Office, Mulberry Lane	Rejected Site - Monitor
WB13004	The Trout Public House and Car Park Fulbeck Avenue	Rejected Site
WB13005	Car Park, Tudor Buildings, Offington Lane	Rejected Site
WB13006	Car Park Adjacent 40 Brooklyn Avenue	Rejected Site
WB13007	Car Park South of Davenport Court, Elm Grove	Rejected Site
WB13008	Highdown Court 2 Durrington Lane	Potential Site
WB13009	25-26 West Parade	Potential Site
WB13010	Jolly Brewers, 39 Clifton Road	Rejected Site
WB13011	121 Durrington Lane	Rejected Site
WB13012	6 Southey Road	Potential Site
WB13013	186 -188 Heene Road	Rejected Site
WB13014	37a Canterbury Road	Rejected Site
WB13015	1a Ambrose Place	Committed Site
WB13016	56A Chapel Road	Committed Site
WB13017	Lower Northbrook Farm, Titnore Lane	Committed Site
WB13018	Land North of Northbrook College, Littlehampton Rd	Committed Site
WB13019	123 Brighton Road Worthing	Rejected Site
WB13020	7 The Steyne	Rejected Site - Monitor
WB13021	14 St Botolphs Road	Committed Site
WB13022	1 Highdown Avenue	Rejected Site
WB13023	42 - 44 West Parade Worthing	Committed Site
WB13024	10 Station Parade Tarring	Rejected Site
WB13025	28 Selden Road	Committed Site
WB13026	221 Brighton Road, Worthing	Committed Site
WB13027	25A Chapel Road	Committed Site
WB13028	Mayfair Hotel 11 - 12 Heene Terrace	Committed Site
WB13029	82-92 Meadow Road	Committed Site
WB13030	10 Southey Road	Committed Site

WB13031	Reps Health Studio, Grafton Place	Committed Site
WB13032	16 - 18 Chapel Road	Rejected Site
WB13033	7 Chapel Road	Rejected Site
WB13034	2 - 6 South Street Worthing	Rejected Site
WB13035	68 Grand Avenue, Worthing	Rejected Site - Monitor
WB13036	3 Charmandean Road	Rejected Site
WB13037	Spells Buildings, 1 Grafton Place	Committed Site
WB13038	41 Goring Road	Rejected Site - Monitor
WB13039	The Beach Hotel, 123 Marine Parade	Committed Site
WB13040	Sussex Nursing Home, 12 Queens Road	Committed Site
WB13041	37-39 Chesswood Road	Committed Site
WB13042	80 & 80A Dominion Road	Committed Site
WB15002	84, South Street, Tarring	Rejected Site - Monitor
WB15003	Eurotherm, Faraday Close, Worthing	Rejected Site
WB15004	341 Goring Road (land at rear)	Committed Site
WB15006	50 Chapel road	Committed Site
WB15009	Warehouse Ivy arch Industrial Estate	Rejected Site
WB15010	66 Rectory Gardens. Worthing,	Committed Site
WB15011	Land east of 2 Offington Avenue Worthing	Rejected Site
WB16001	115-116 Marine Parade	Committed Site
WB16002	14 Newland Road	Rejected Site
WB16003	22-26 South Street	Committed Site
WB16004	7 Madeira Avenue	Rejected Site
WB16005	49 - 56 New Broadway Worthing	Committed Site
WB16006	Centenary House	Rejected Site - Monitor
WB16007	27-33 Lyndhurst Road	Rejected Site - Monitor
WB16008	13 Grafton Road	Rejected Site
WB16009	23 Warwick Street	Committed Site