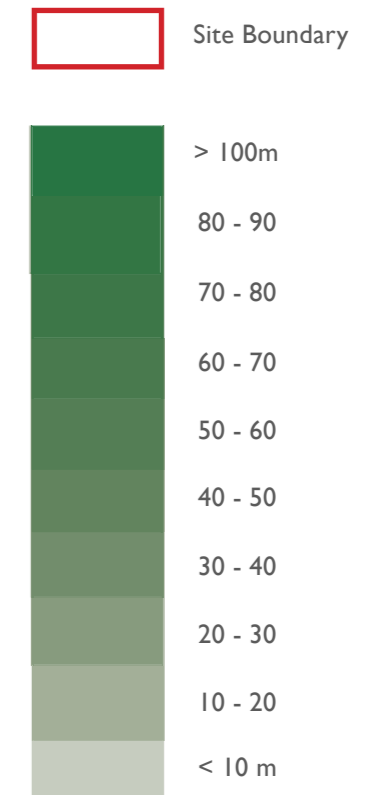




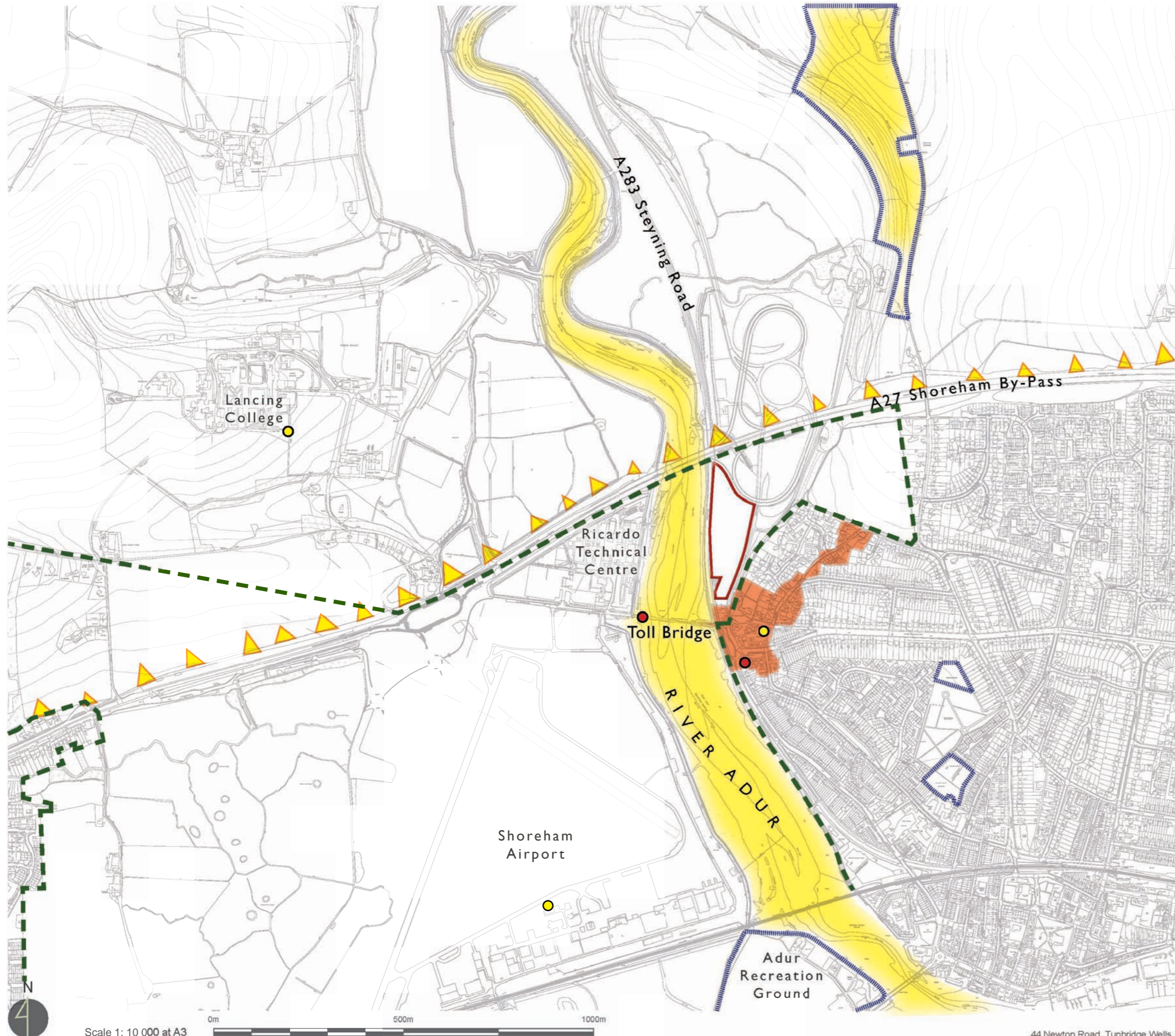
KEY



Shoreham
Figure 1. The Site and
Topography



Scale 1: 10 000 at A3
0m 500m 1000m

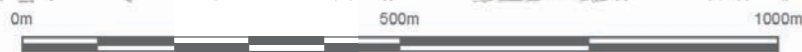


KEY

- Site Boundary
- Lancing-Shoreham Local Landscape Gap formerly 'Strategic Gap'
- Conservation Area
- South Downs National Park
- Site of Special Scientific Interest/Local Nature Reserve
- Public Open Space
- Landmark Listed Buildings
- Other Listed Buildings

Shoreham
Figure 2. Environmental Context Plan

Scale 1: 10 000 at A3





KEY

- Site Boundary
- Significant Vegetation
- PRoWs
- 3c
- Footpaths

Shoreham
Figure 3. Vegetation and Public Rights of Way



Scale 1: 10 000 at A3
0m 500m 1000m