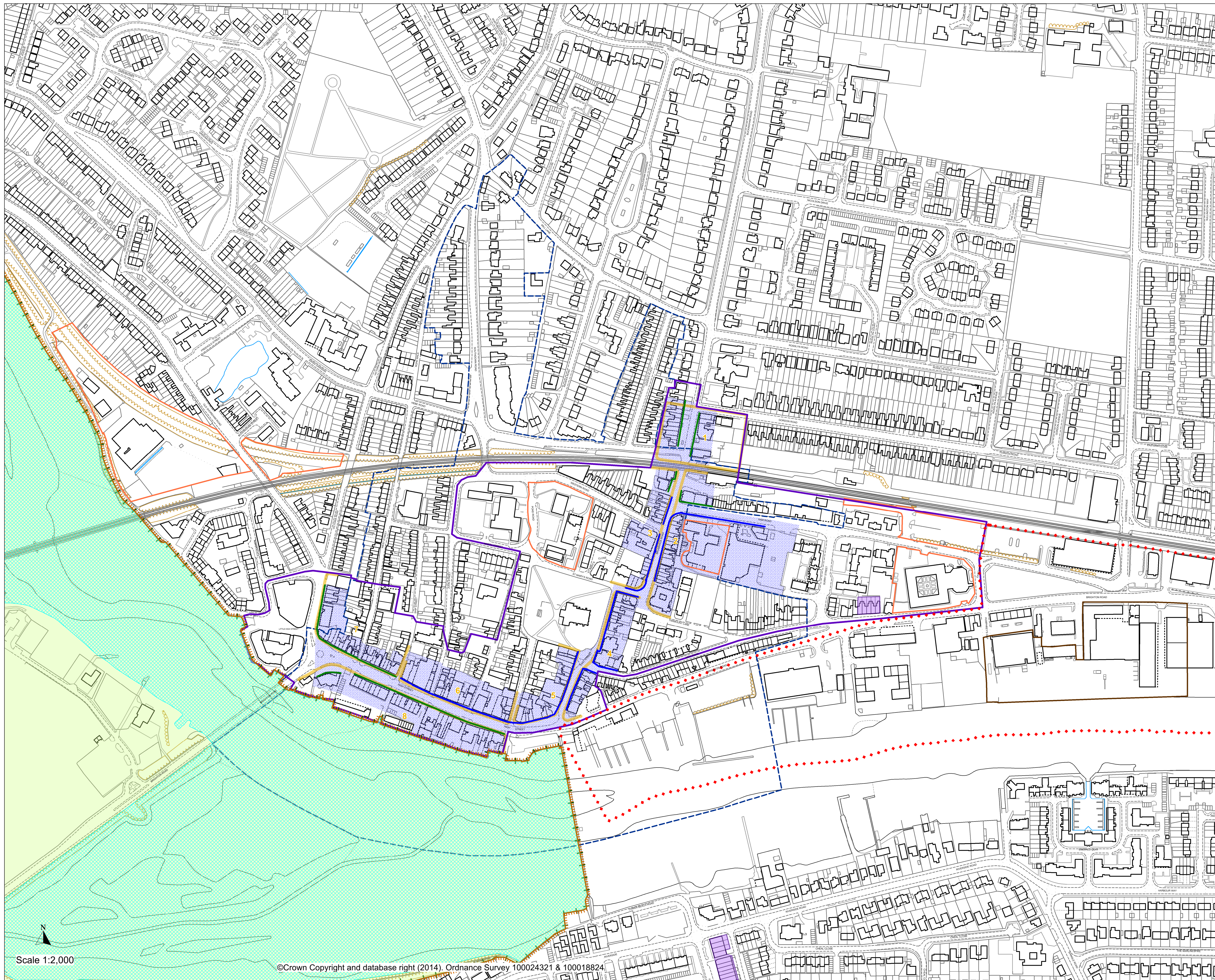


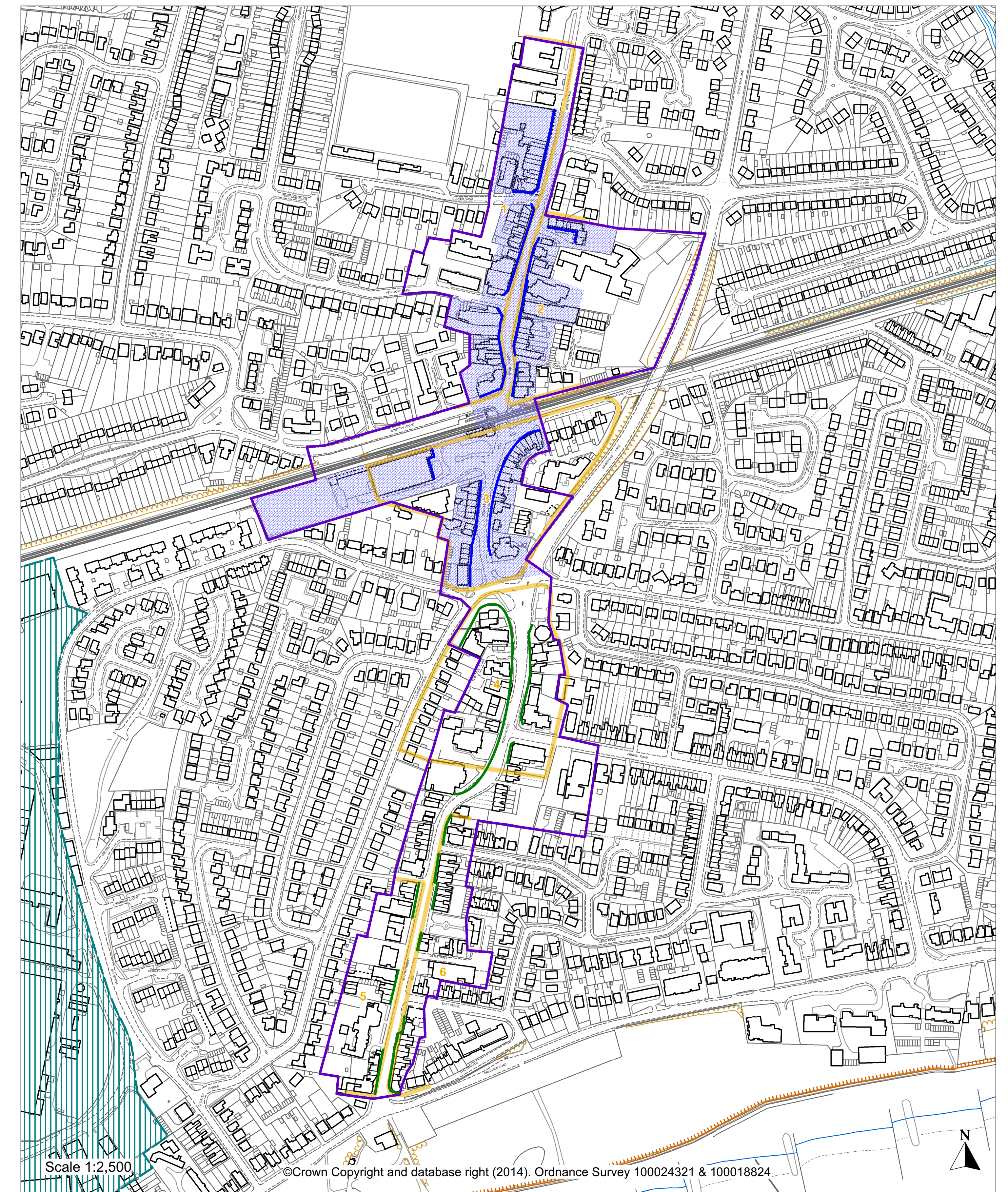
# Proposed Submission Adur Local Plan Policies Map - Inset Maps September 2014



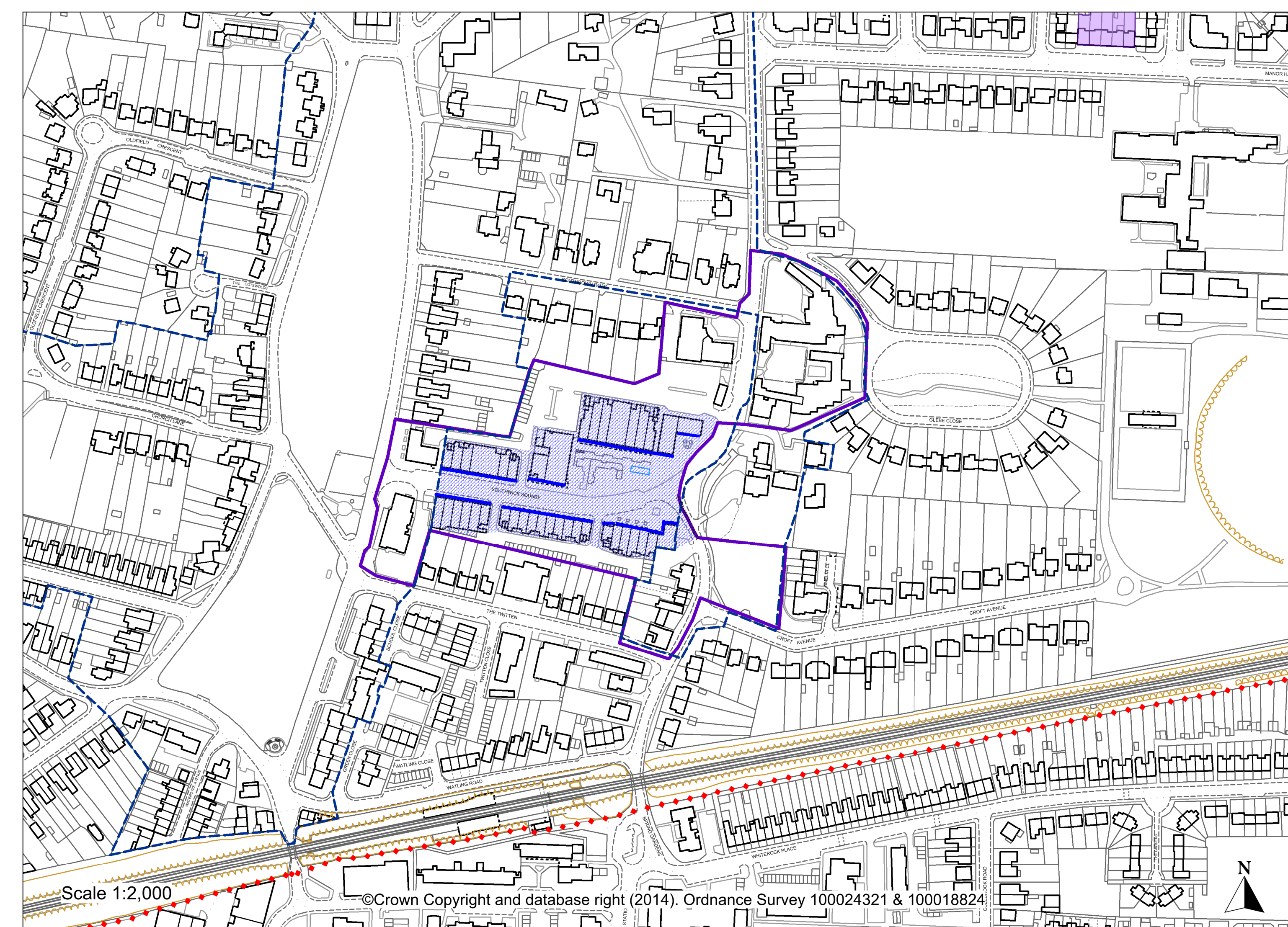
**Inset Map 1. Shoreham Town Centre**



**Inset Map 2. Lancing Town Centre**



**Inset Map 3. Southwick Town Centre**



**Legend**

Adur Local Plan Area	Site of Special Scientific Interest (SSSI) - Policy 32	Conservation Areas - Policies 17, 18
Built Up Area (BUA) - Policy 2	Site of Nature Conservation Importance (SNCI) - Policy 32	Town Centre Boundaries - Policy 28
Strategic Site Allocations - Policies 5, 6, 7	Local Nature Reserve (LNR) - Policy 32	Primary Shopping Area - Policy 28
Potential Development Sites (in or on edge of Shoreham Town Centre) - Policy 11	Proposed Extension to SNCI - Policy 6	Primary Retail Frontages - Policies 9, 11, 12, 28
Protected Employment Sites - Policy 26	Local Green Gap - Policy 14	Secondary Retail Frontages - Policies 9, 11, 28
Eastbrook Development Opportunities - Policy 12	Countryside - Policy 13	Local Shopping Parades - Policy 28
Shoreham Harbour Broad Location - Policy 8	Ricardo Boundary - Policies 4, 13	Town Centre Blocks (Numbered) - Policies 9, 11
Proposed Roundabout (Indicative) - Policies 5, 7	Safeguarded Wharves (as per WSCC Minerals Local Plan, 2003)	